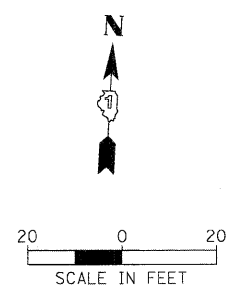
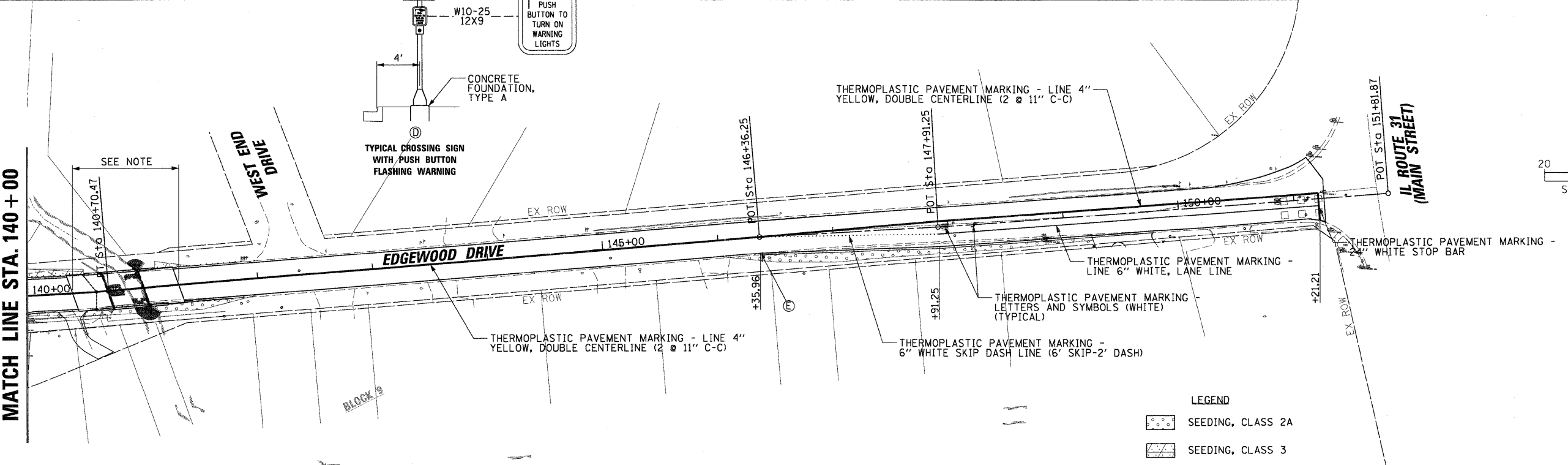
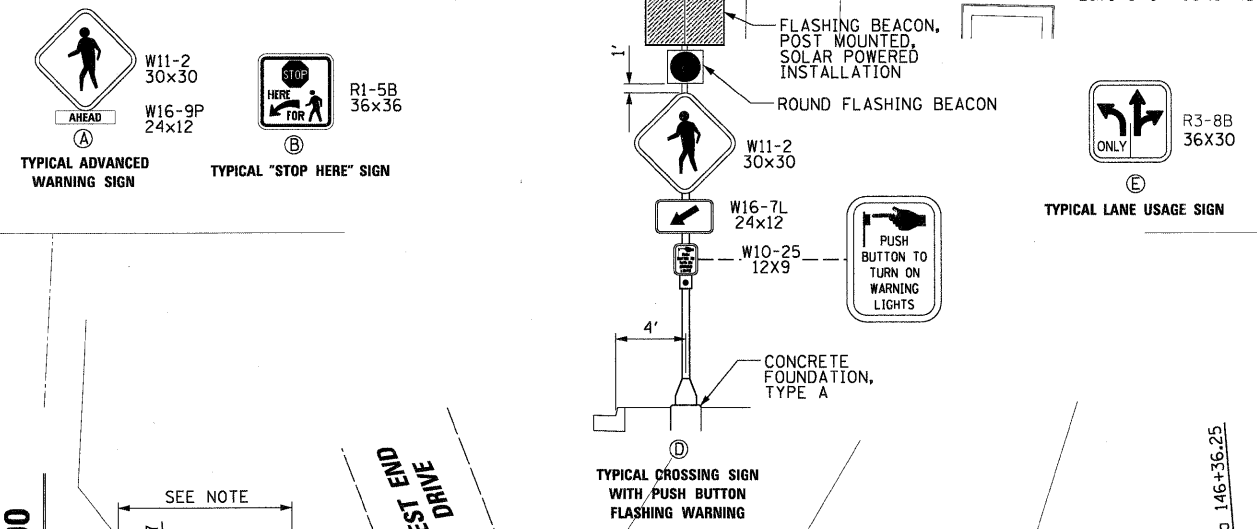
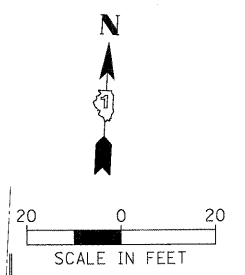
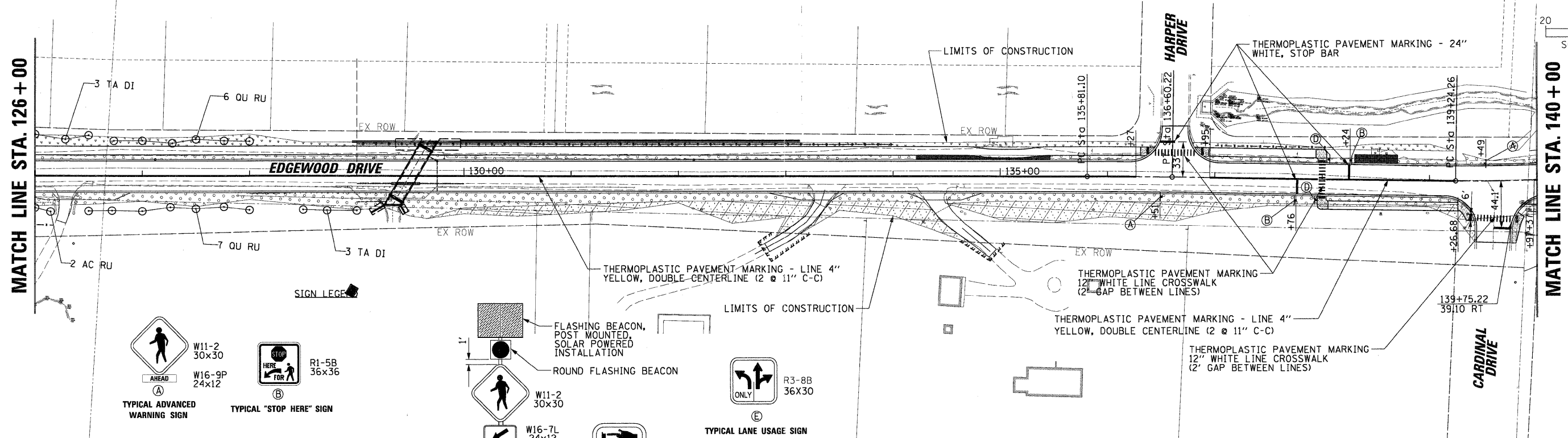


EXACT LOCATION OF PROPOSED TREES TO BE DETERMINED BY VILLAGE ARBORIST



NOTE: THE PAVEMENT MARKINGS ON THE PCC BRIDGE SHALL BE EPOXY PAVEMENT MARKING

LEGEND

	SEEDING, CLASS 2A
	SEEDING, CLASS 3
	SEEDING (SPECIAL)

DATE: _____ BY: _____
 SURVEYED: _____
 PLAN: _____
 NOTE BOOK: _____
 NO. _____
 DATE: _____ BY: _____
 SURVEYED: _____
 PROFILE: _____
 NOTE BOOK: _____
 NO. _____

CHRISTOPHER B. BURKE
 ENGINEERING LTD.
 9575 West Higgins Road, Suite 600
 Rosemont, Illinois 60018
 (847) 823-0300

FILE NAME =	USER NAME = mwarman	DESIGNED -	REVISED -	STATE OF ILLINOIS DEPARTMENT OF TRANSPORTATION	EDGEWOOD DRIVE IMPROVEMENTS PAVEMENT MARKING AND LANDSCAPING PLAN	F.A.U. RTE. 4010	SECTION 09-00078-00-WR	COUNTY McHENRY	TOTAL SHEETS 128	SHEET NO. 48		
	PLOT SCALE = 5/8"	DRAWN -	REVISED -			SCALE:	SHEET NO. OF SHEETS STA. TO STA.	CONTRACT NO. 63655				
	PLOT DATE = 11/15/2011	CHECKED -	REVISED -			ILLINOIS FED. AID PROJECT						
		DATE -	REVISED -									