

PROGRAM AND OFFICE ENGINEER: CHARLES F. RIDDLE, P.E. 847-705-4406 SCHAMBURG, IL

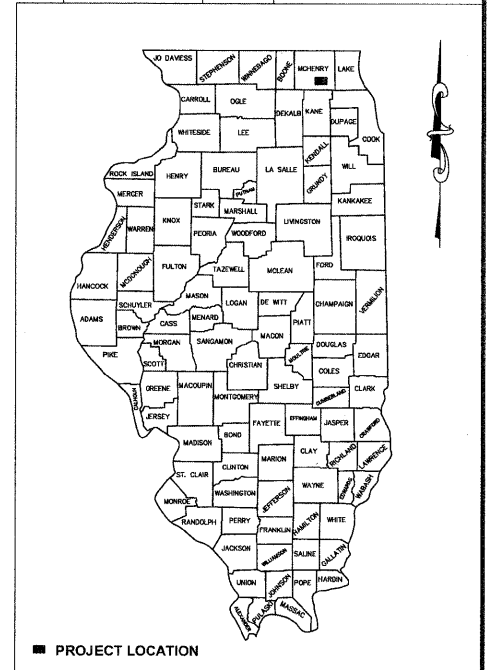
STATE OF ILLINOIS  
DEPARTMENT OF TRANSPORTATION  
DIVISION OF HIGHWAYS

PLANS FOR PROPOSED FEDERAL AID HIGHWAY

CARY COMMUNITY TRAIL LANDSCAPING  
THREE OAKS ROAD AND SOUTH RAWSON BRIDGE ROAD  
CARY PARK DISTRICT  
McHENRY COUNTY

SECTION NO. 06-P4001-01-BT  
PROJECT NO. TE-00D1(839)  
JOB NUMBER C-91-178-11  
COMMUNITY TRAIL LANDSCAPING  
OCTOBER 21, 2011

SECTION	COUNTY	TOTAL SHEETS	SHEET NO.
06-P4001-01-BT	McHENRY	7	1
FED. ROAD DIST. NO. 1 ILLINOIS		CONTRACT NO. 63656	

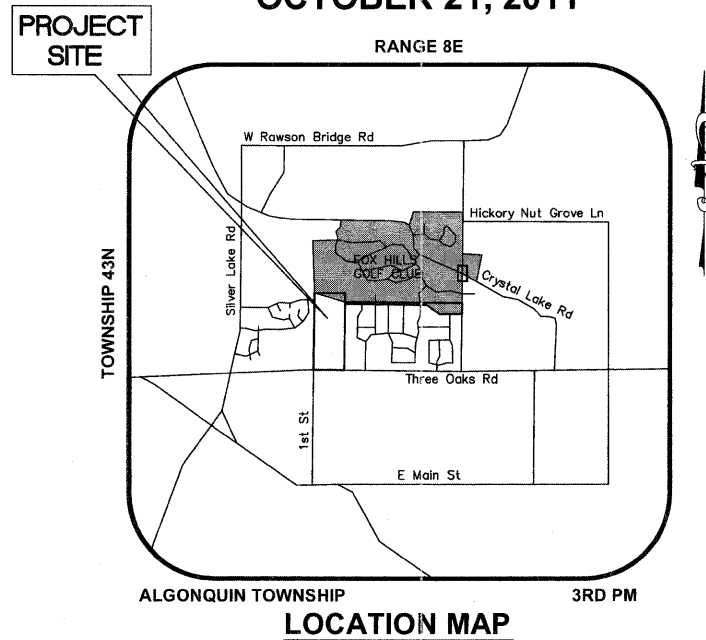


INDEX OF SHEETS

DESCRIPTION	SHEET NO.
TITLE SHEET	1
SUMMARY OF QUANTITIES	2
GENERAL NOTES AND HIGHWAY STANDARDS	3
OVERALL EXISTING CONDITIONS	4
LANDSCAPING PLAN	5-6
DETAILS	7

LEGEND

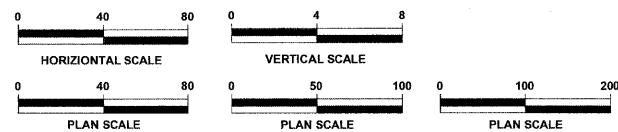
EXISTING	PROPOSED
PROPERTY LINE	PROPOSED EASEMENT
EASEMENT LINE	EXISTING BIKE TRAIL
EXISTING CONTOUR	EXISTING SIDEWALK
EXISTING SPOT ELEVATION	SILT FENCE
EXISTING FIRE HYDRANT	PROPOSED SIGN
EXISTING MANHOLE	PROPOSED TREE/SHRUB
EXISTING CATCH BASIN	
EXISTING GAS LINE	
EXISTING POWER LINE	
EXISTING UTILITY POLE	
EXISTING TREE	
EXISTING TREE LINE	
EXISTING FENCE	
EXISTING LIGHT POLE	
EXISTING SIGN	



GROSS LENGTH OF PROJECT CORRIDOR= 9,557 LINEAL FEET (1.81 MILES)  
NET LENGTH OF PROJECT CORRIDOR= 9,557 LINEAL FEET (1.81 MILES)

PEDESTRIAN TRAFFIC DATA FOR EXISTING TRAIL

POSTED: 20 MPH  
DESIGN: 20 MPH  
ADT: 100 PEDESTRIAN USERS PER DAY  
FUNCTIONAL CLASSIFICATION: SHARED USE PATH  
(THIS PROJECT INCLUDES ONLY LANDSCAPE IMPROVEMENTS FOR RECENTLY COMPLETED TRAIL PROJECT IDOT CONTRACT 63333)



FULL SIZE PLANS HAVE BEEN PREPARED USING STANDARD ENGINEERING SCALES. REDUCED SIZED PLANS WILL NOT CONFORM TO STANDARD SCALES.

CONTRACT NO. 63656



Kimley-Horn  
and Associates, Inc.

© 2011 KIMLEY-HORN & ASSOCIATES, INC.  
205 WEST WACKER DRIVE, SUITE 2125  
CHICAGO, ILLINOIS 60605-1418  
Tel. No. (312) 726-9445  
Fax No. (312) 726-9449

STATE OF ILLINOIS  
DEPARTMENT OF TRANSPORTATION  
DIVISION OF HIGHWAYS

APPROVED October 20th 2011  
*J. Riva*  
DIRECTOR OF PLANNING AND DEVELOPMENT, CARY PARK DISTRICT

PASSED November 9 2011  
*CHH* CHRISTOPHER HOLT  
DISTRICT 1 ENGINEER OF LOCAL ROADS AND STREETS

RELEASING FOR BID BASED ON LIMITED REVIEW NOVEMBER 9, 2011  
*Diana M. O'Keefe* DE  
DEPUTY DIRECTOR OF HIGHWAYS, REGION ONE ENGINEER

*John W. Hart III* 10/21/11  
ENGINEER DATE

JOHN W. HART III  
ILLINOIS REGISTRATION No. 062-061331  
EXPIRATION DATE: 11/30/2011  
Date of Signature: 10/21/11  
Date of Expiration: 11-30-11



J.U.L.I.E  
JOINT UTILITY LOCATION INFORMATION FOR EXCAVATION  
8-1-1 OR 1-800-892-0123

PRINTED BY THE AUTHORITY OF THE STATE OF ILLINOIS