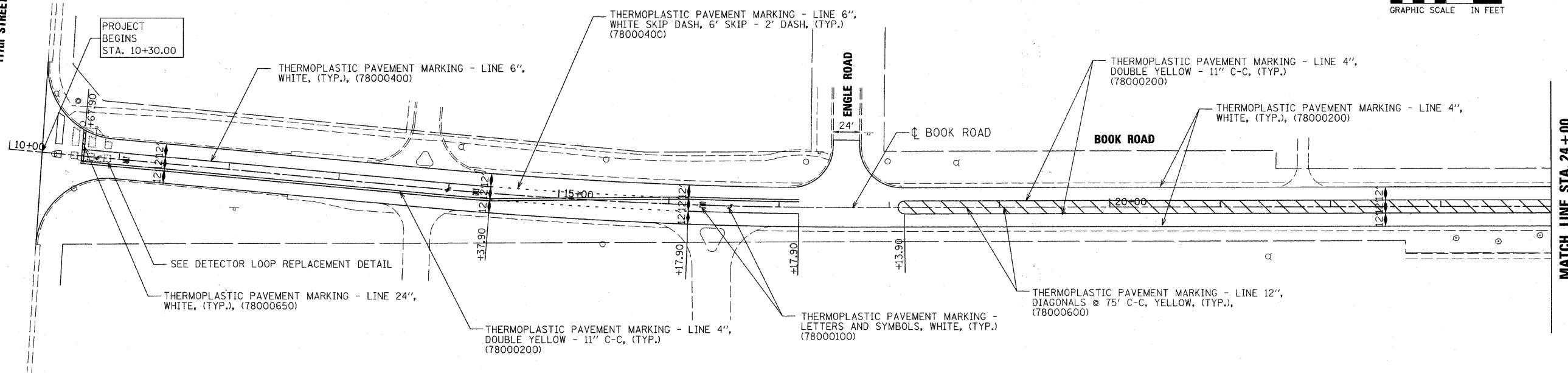
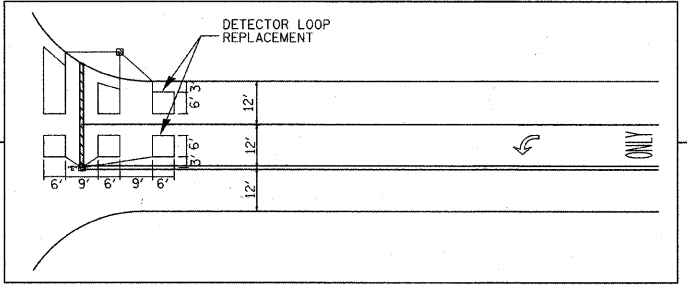


11th STREET

PROJECT BEGINS STA. 10+30.00



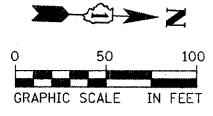
MATCH LINE STA. 24+00



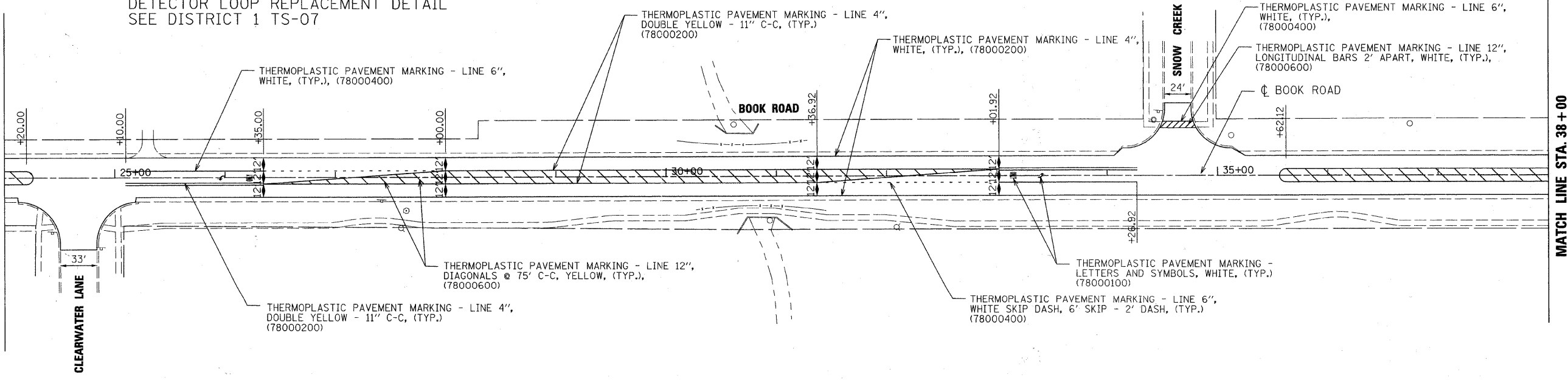
DETECTOR LOOP REPLACEMENT DETAIL  
SEE DISTRICT 1 TS-07

TRAFFIC SIGNAL LEGEND

	PROPOSED	EXISTING
SIGNAL POST		
HANDHOLE		
DETECTOR LOOP		



MATCH LINE STA. 24+00



MATCH LINE STA. 38+00



USER NAME = #USER#	DESIGNED - EVI	REVISED -
PLOT SCALE = 50.0000' / IN.	DRAWN - KJB	REVISED -
PLOT DATE = 11/29/2011 10:18:22 AM	CHECKED - DAK	REVISED -
	DATE - 10/24/2011	REVISED -

STATE OF ILLINOIS  
DEPARTMENT OF TRANSPORTATION

BOOK ROAD  
PAVEMENT MARKING PLAN

SCALE: 1" = 50 ft SHEET NO. 1 OF 6 SHEETS STA. 10+30 TO STA. 38+00

F.A.I. RTE. 0082	SECTION 11-00149-00-RS	COUNTY WILL	TOTAL SHEETS 30	SHEET NO. 12
CONTRACT NO. 63659			FED. ROAD DIST. NO. 1 ILLINOIS FED. AID PROJECT	

FILE NAME = G:\Naper\11a\_25367854\_BookRoad\Drawings\11a\Prof\11a\_Vis\11a.dwg