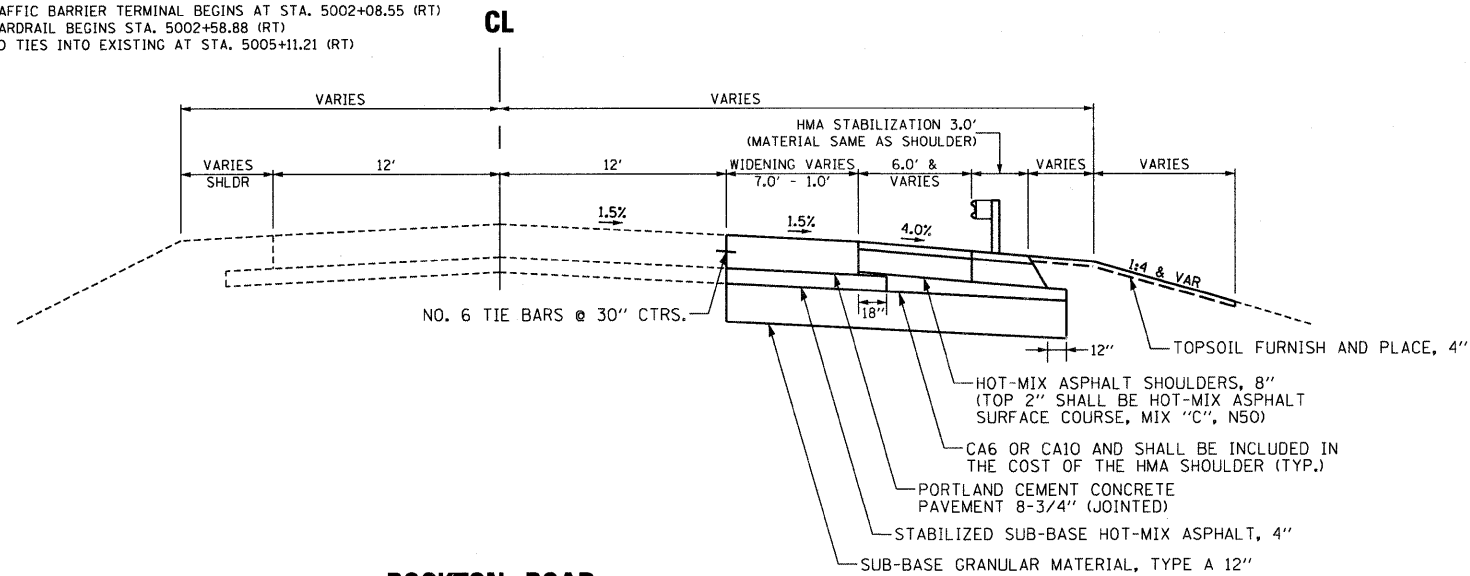


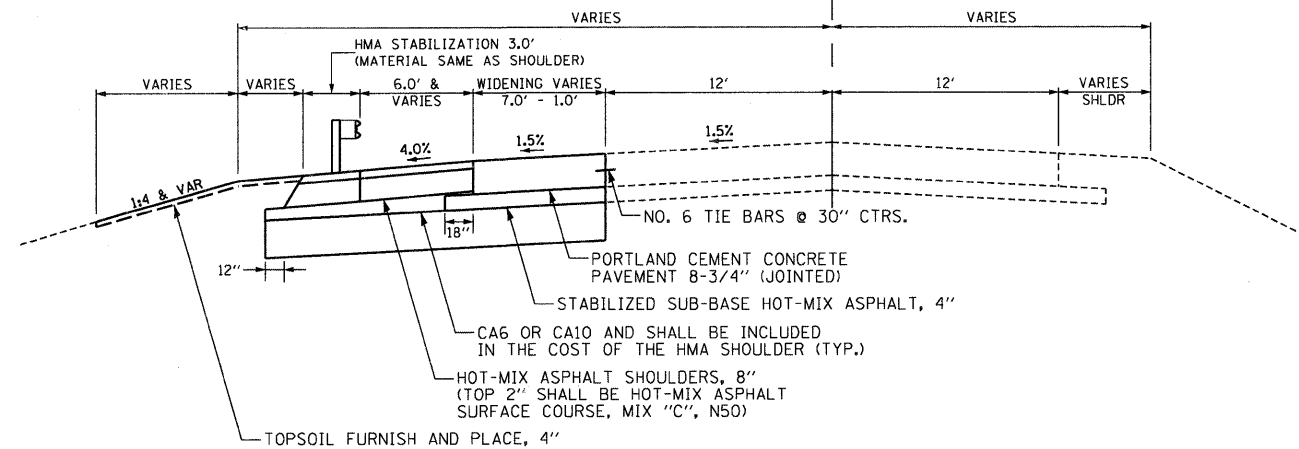
NOTE:
 TRAFFIC BARRIER TERMINAL BEGINS AT STA. 5002+08.55 (RT)
 GUARDRAIL BEGINS STA. 5002+58.88 (RT)
 AND TIES INTO EXISTING AT STA. 5005+11.21 (RT)

NOTE:
 GUARDRAIL ATTACHED TO BRIDGE BEGINS STA. 5008+37.77 (LT)
 GUARDRAIL BEGINS STA. 5008+90.27 (LT)
 AND ENDS AT STA. 5010+48.11 (LT)
 TRAFFIC BARRIER TERMINAL BEGINS AT STA. 5010+48.11 (LT)



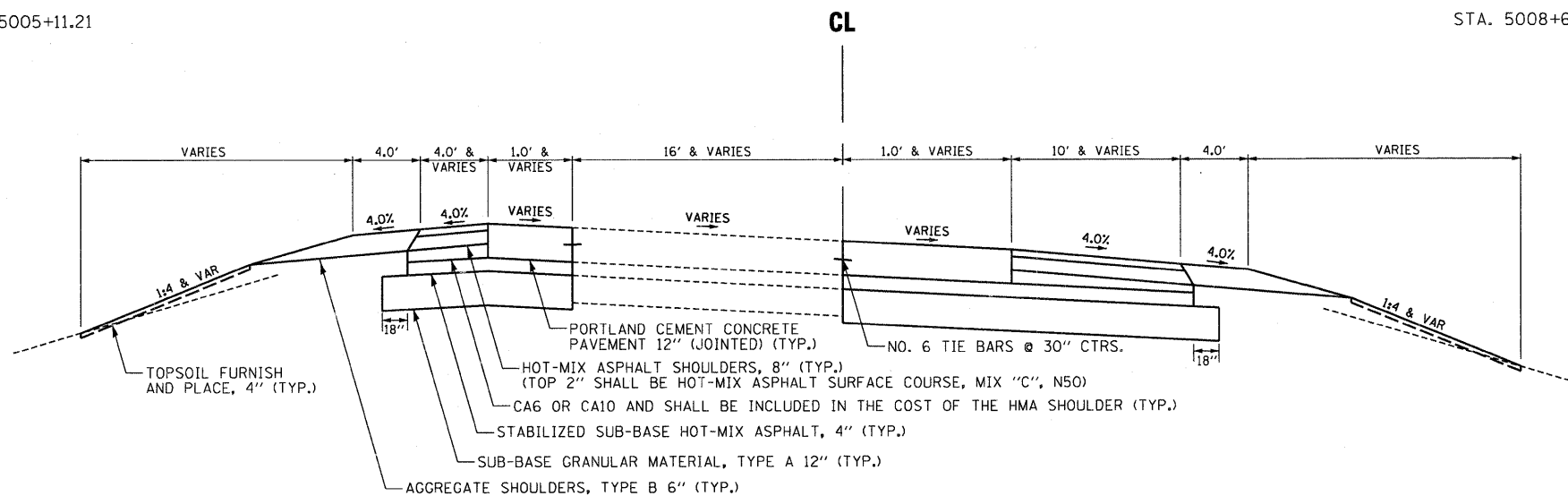
**ROCKTON ROAD
 TYPICAL SECTION - WIDENING**

STA. 5002+06.77 - 5005+11.21

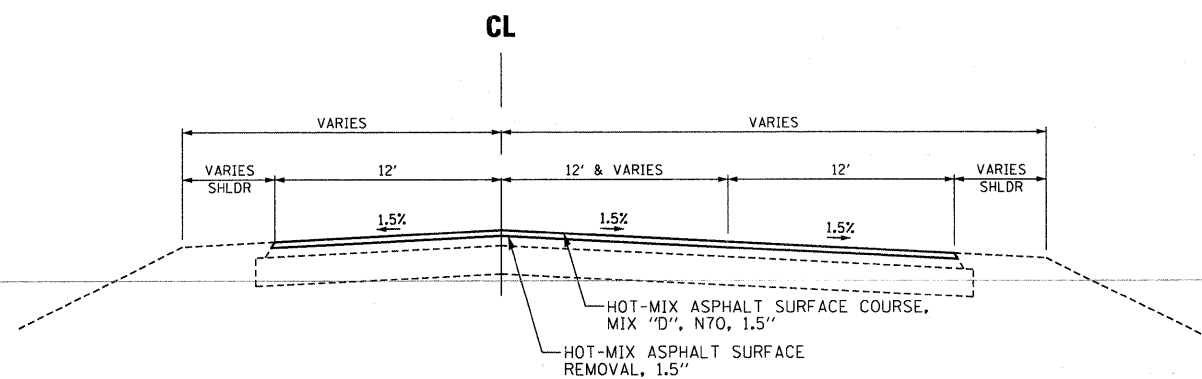


**ROCKTON ROAD
 TYPICAL SECTION - WIDENING**

STA. 5008+65.27 - 5010+98.64

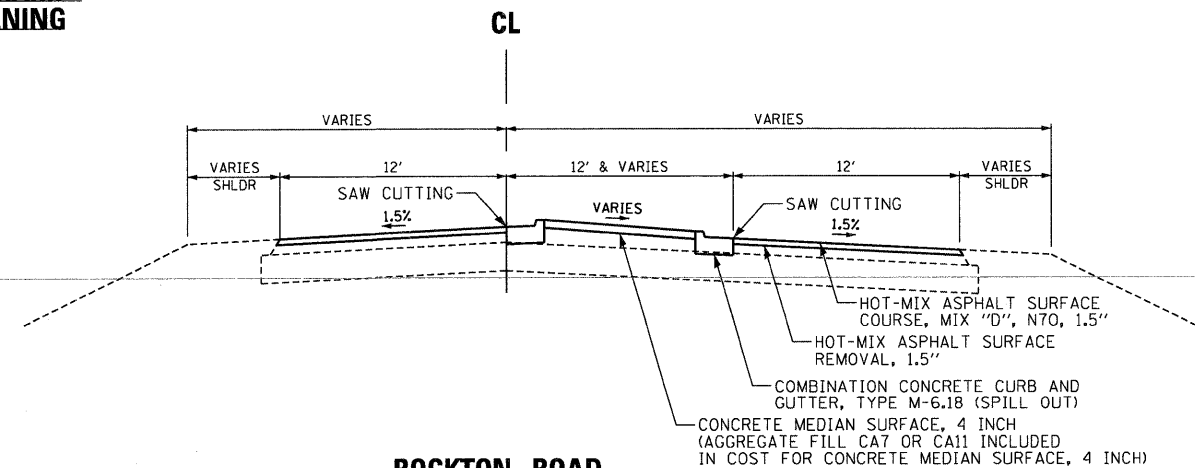


**ROCKTON ROAD WB EXIT RAMP
 TYPICAL SECTION - WIDENING**




**ROCKTON ROAD
 TYPICAL SECTION - RESURFACING**

STA. 5011+54.21 TO STA. 5015+88.80



**ROCKTON ROAD
 TYPICAL SECTION - RESURFACING WITH MEDIAN**

STA. 5011+27.47 TO STA. 5013+87.95



USER NAME = .USERNAME.
 FILE NAME = #FILE#
 PLOT SCALE = 50.0000' / IN.
 PLOT DATE = 10/20/2011

DESIGNED -
 DRAWN - BSL
 CHECKED - PDS
 DATE - 10-21-2011

REVISED -
 REVISED -
 REVISED -
 REVISED -

STATE OF ILLINOIS
 DEPARTMENT OF TRANSPORTATION

TYPICAL SECTIONS - ROCKTON ROAD

SCALE: N/A SHEET NO. OF SHEETS STA. TO STA.

F.A. RTE.	SECTION	COUNTY	TOTAL SHEETS	SHEET NO.
90	(X2-1) R	WINNEBAGO	510	33
CONTRACT NO. 64C29				
ILLINOIS FED. AID PROJECT				