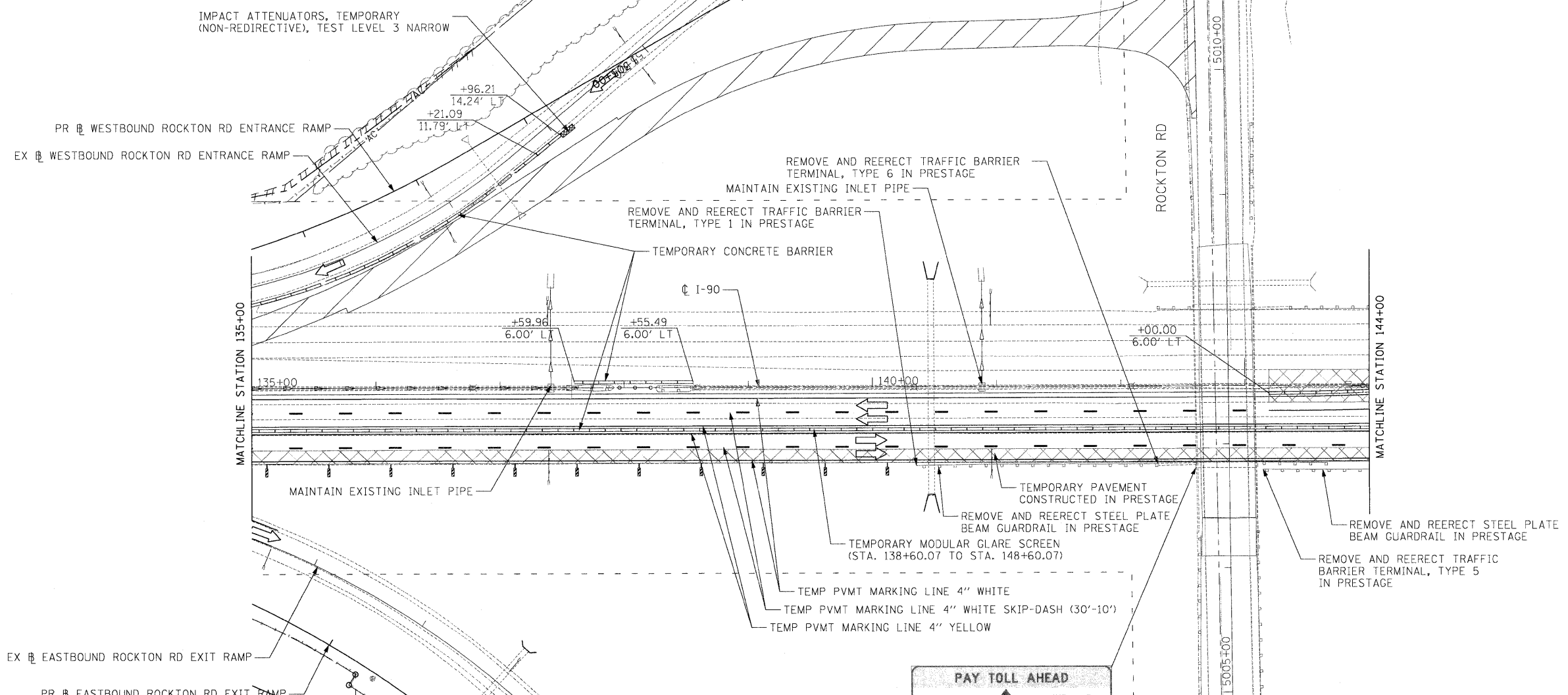
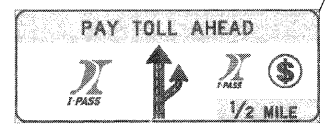
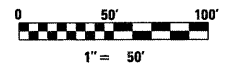


SEE SHT 108 FOR RAMP MOT DETAIL



LEGEND

- WORK ZONE
- TEMPORARY PAVEMENT
- TEMPORARY CONCRETE BARRIER
- DIRECTION OF TRAFFIC
- DRUMS WITH BI-DIRECTIONAL STEADY BURN LIGHTS @ 50' CENTERS, 25' CENTERS ALONG TAPERS
- IMPACT ATTENUATOR, TEMPORARY
- VERTICAL PANEL
- TYPE III BARRICADE WITH FLASHING LIGHTS



RELOCATED SIGN PANEL
BRIDGE MOUNTED

McClure LOCHNER
Engineering Associates, Inc.
RVA
Engineering & Construction, Inc.

USER NAME = .USERNAME.	DESIGNED - CGC	REVISED -
PLOT SCALE = 50.0000' / IN.	DRAWN - CGC	REVISED -
PLOT DATE = 10/19/2011	CHECKED - AM	REVISED -
	DATE - 10/14/2011	REVISED -

**STATE OF ILLINOIS
DEPARTMENT OF TRANSPORTATION**

MOT I-90 STAGE 1A

SCALE: 1"=50' SHEET NO. OF SHEETS STA. 135+00 TO STA. 144+00

F.A.I. RTE.	SECTION	COUNTY	TOTAL SHEETS	SHEET NO.
90	(X2-1)R	WINNEBAGO	510	152
CONTRACT NO. 64C29			ILLINOIS FED. AID PROJECT	