






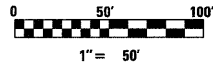


LEGEND

-  WORK ZONE
-  TEMPORARY PAVEMENT
-  TEMPORARY CONCRETE BARRIER
-  DIRECTION OF TRAFFIC
-  DRUMS WITH BI-DIRECTIONAL STEADY BURN LIGHTS @ 50' CENTERS, 25' CENTERS ALONG TAPERS
-  IMPACT ATTENUATOR, TEMPORARY
-  VERTICAL PANEL



USER NAME = .USERNAME.	DESIGNED - CGC	REVISED -
	DRAWN - CGC	REVISED -
PLOT SCALE = 50.0000' / IN.	CHECKED - AM	REVISED -
PLOT DATE = 10/19/2011	DATE - 10/14/2011	REVISED -

**STATE OF ILLINOIS
DEPARTMENT OF TRANSPORTATION**

MOT I-90 STAGE 2B

SCALE: 1"=50' SHEET NO. OF SHEETS STA. 121+00 TO STA. 135+00

F.A.I. RTE.	SECTION	COUNTY	TOTAL SHEETS	SHEET NO.
90	(X2-1)R	WINNEBAGO	510	193
CONTRACT NO. 64C29			ILLINOIS FED. AID PROJECT	