







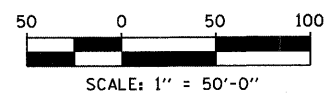


MATCHLINE I-90 STA. 75+00

MATCHLINE I-90 STA. 90+10

LEGEND:

-  TEMPORARY DITCH CHECK - ROLLED EXCELSIOR, SILT WEDGES/PANELS
-  TEMPORARY DITCH CHECK - AGGREGATE
-  EROSION CONTROL BLANKET & CLASS 2A SEED & FERTILIZER NUTRIENTS
-  TURF REINFORCEMENT MAT & CLASS 4 SEED
-  MULCH METHOD 2 - CLASS 2A SEED & FERTILIZER NUTRIENTS ON FRONT SLOPE & CLASS 4 SEED ON BACKSLOPE OR BEYOND TOE OF SLOPE
-  INLET AND PIPE PROTECTION - STRAW BALES, FILTER FABRIC, AGGREGATES
-  RIPRAP
-  PERIMETER EROSION BARRIER - SILT FENCE OR OTHER AS APPROVED BY ENGINEER



USER NAME = .USERNAME.	DESIGNED -	REVISED -
	DRAWN - JDH	REVISED -
PLOT SCALE = 50.0000' / 1" IN.	CHECKED - DW	REVISED -
PLOT DATE = 10/19/2011	DATE - 10-21-2011	REVISED -

**STATE OF ILLINOIS
DEPARTMENT OF TRANSPORTATION**

**STORM WATER POLLUTION PREVENTION PLAN
I-90 FROM WISCONSIN STATE LINE TO ROCKTON ROAD**

SCALE: 1"=50'-0" SHEET NO. 7 OF 12 SHEETS STA. 75+00 TO STA. 90+10

F-A1 RTE. 90	SECTION (X2-1) R	COUNTY WINNEBAGO	TOTAL SHEETS 510	SHEET NO. 225
CONTRACT NO. 64C29			ILLINOIS FED. AID PROJECT	