
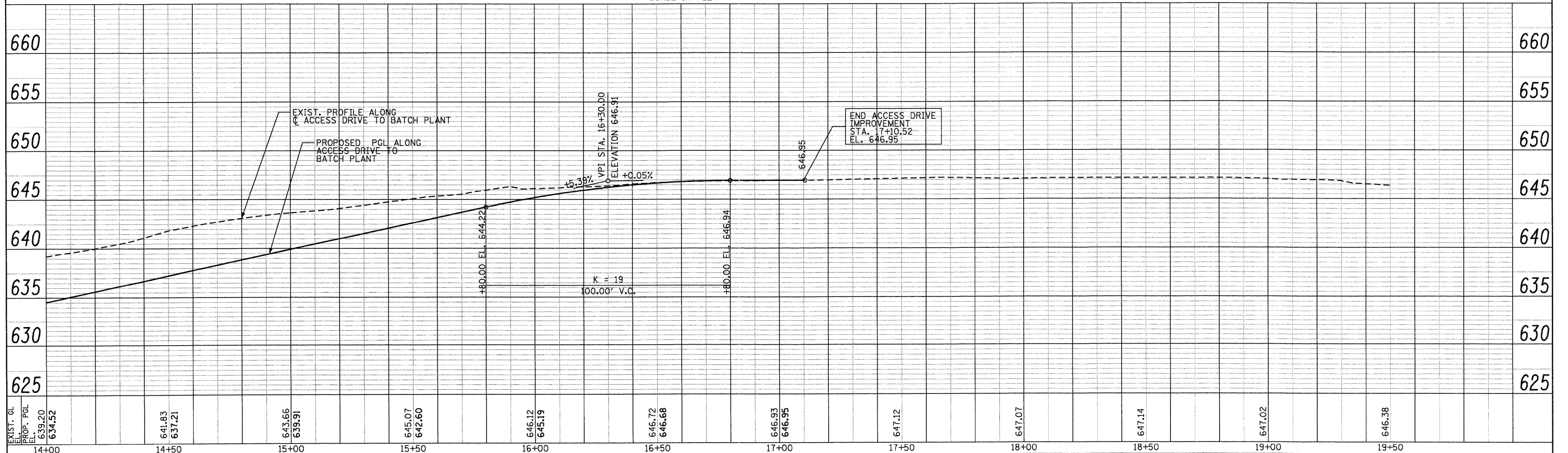
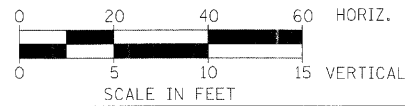
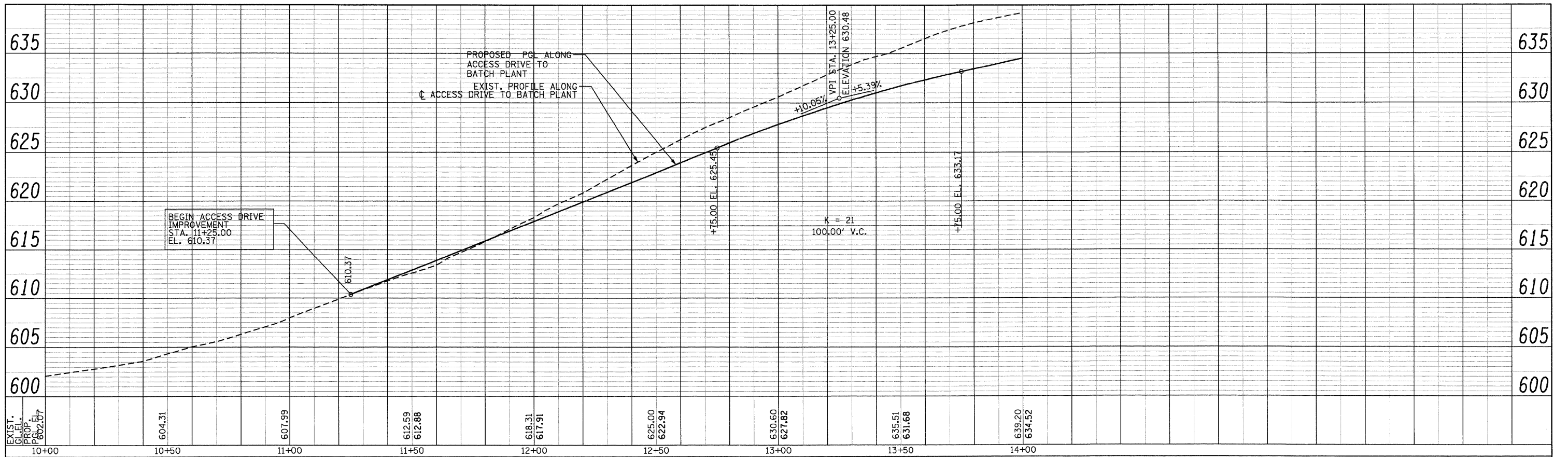


PLAN	SURVEYED	BY	DATE
	PLOTTED		
	GRADINGS CHECKED		
	RT. OF WAY CHECKED		
	NO. _____		
	CADD FILE NAME		

PROFILE	SURVEYED	BY	DATE
	PLOTTED		
	GRADINGS CHECKED		
	STRUCTURE NOTATIONS CHKD		
	NO. _____		



FILE NAME = D366785-sh1-27pr.dgn
 PLOT SCALE = 20
 PLOT DATE = 19-AUG-2011 08:15

DESIGNED -
 DRAWN -
 CHECKED -
 DATE -

REVISED -
 REVISED -
 REVISED -
 REVISED -

STATE OF ILLINOIS
 DEPARTMENT OF TRANSPORTATION

CROSS ROAD PROFILE
 BATCH PLANT ACCESS DRIVE

SCALE: 1"=20' Horiz PNP - 27 OF 27 STA. TO STA.

F.A.P. RTE.	SECTION	COUNTY	TOTAL SHEETS	SHEET NO.
591	13R-2;14R-1 & BR-10;15R-1	KENDALL	429	88
FINAL SUBMITTAL			CONTRACT NO. 66985	
[ILLINOIS] FED. AID PROJECT				