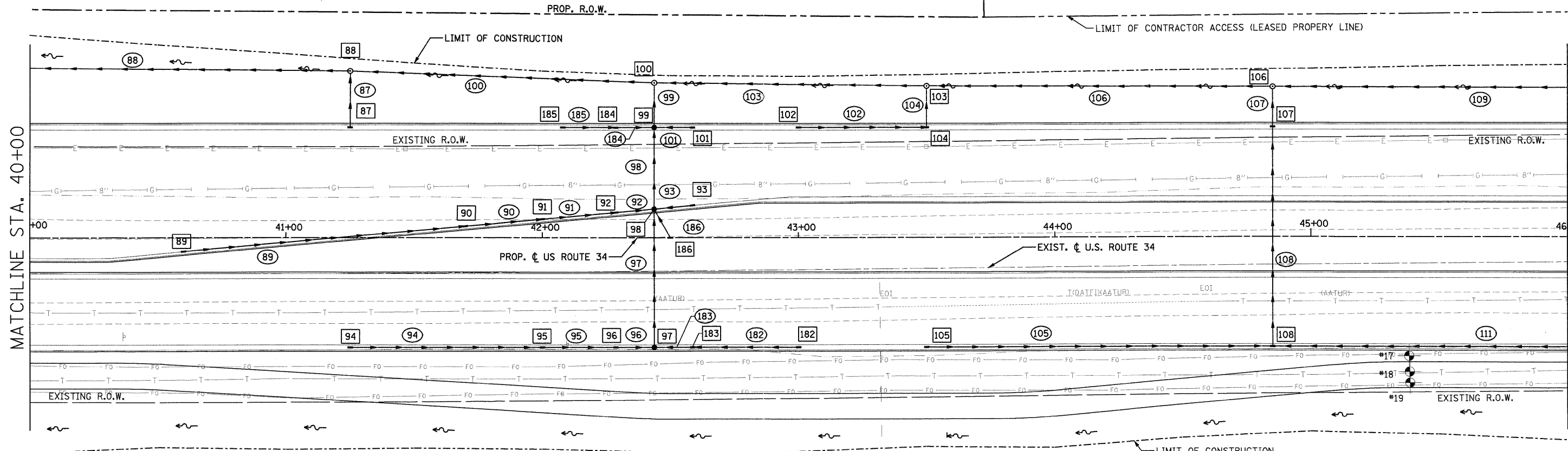


PLAN	SURVEYED	DATE
	PLOTTED	
	GRADES CHECKED	
	STRUCTURE NOTATIONS CHECKED	
	NO. OF MAY CHECKED	
	FILE NAME	

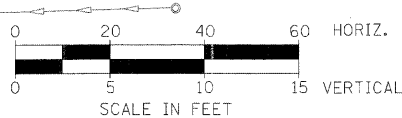
PROFILE	SURVEYED	DATE
	PLOTTED	
	GRADES CHECKED	
	STRUCTURE NOTATIONS CHECKED	
	NO. OF MAY CHECKED	
	FILE NAME	



LEGEND (CONT.):

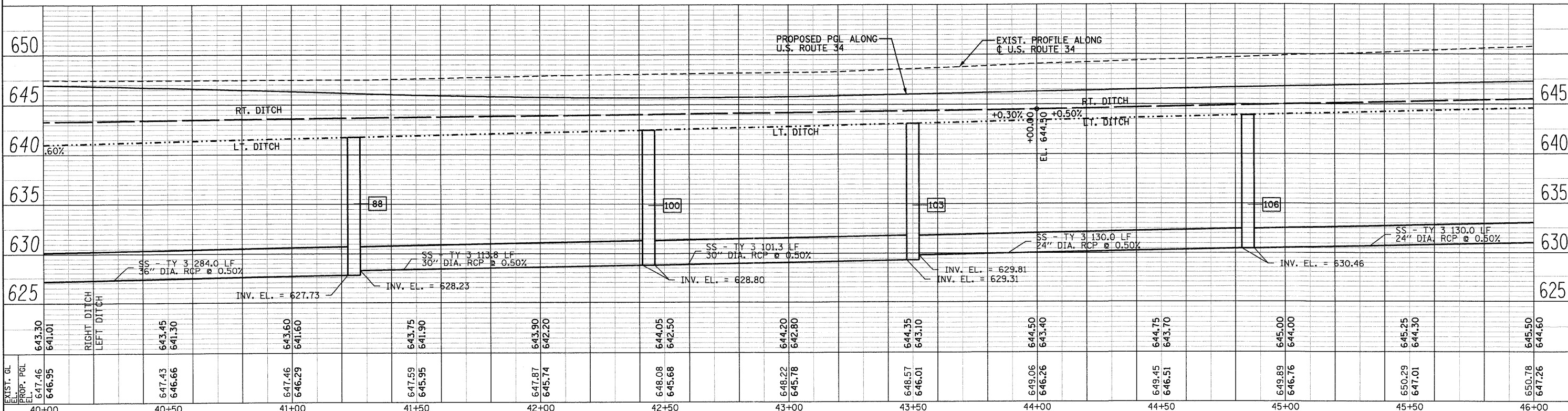
- PROPOSED UNDERDRAINS
- () PROPOSED CONCRETE HEADWALL FOR PIPE DRAIN

⊕ UTILITY TEST HOLE (S.U.E.)



LEGEND:

- XXX STRUCTURE NUMBER
- XXX PIPE NUMBER
- ~ PROPOSED DITCH
- //// PIPE TO BE REMOVED
- PROPOSED CATCH BASIN
- PROPOSED INLET
- PROPOSED MANHOLE
- PROPOSED STORM SEWER
- EXISTING CATCH BASIN
- EXISTING INLET
- EXISTING MANHOLE
- EXISTING STORM SEWER
- ⊕ ADJUST FRAME AND LID
- ⊠ ADJUST FRAME AND GRATE
- ⊠ STRUCTURE TO BE REMOVED
- ⊠ ITEM TO BE ABANDONED



 PB Americas, Inc. 230 WEST MONROE STREET, SUITE 900 CHICAGO, IL, 60606 (312)782-8150	FILE NAME = D366985-sht-7-drain.dgn PLOT SCALE = PLOT DATE = 19-AUG-2011 08:20	DESIGNED - RJD DRAWN - RJD CHECKED - PMK DATE - 08-18-2011	REVISED - REVISED - REVISED - REVISED -	STATE OF ILLINOIS DEPARTMENT OF TRANSPORTATION		DRAINAGE PLAN & PROFILE US ROUTE 34		F.A.P. RTE. 591 SECTION 13R-2;14R-1 & BR-1(1);15R-1 COUNTY KENDALL CONTRACT NO. 66985 ILLINOIS FED. AID PROJECT	TOTAL SHEETS 429 SHEET NO. 170
	SCALE: AS SHOWN DRNG - 7 OF 28 STA. 40+00 TO STA. 46+00				STATE OF ILLINOIS DEPARTMENT OF TRANSPORTATION		SCALE: AS SHOWN DRNG - 7 OF 28 STA. 40+00 TO STA. 46+00		ILLINOIS FED. AID PROJECT