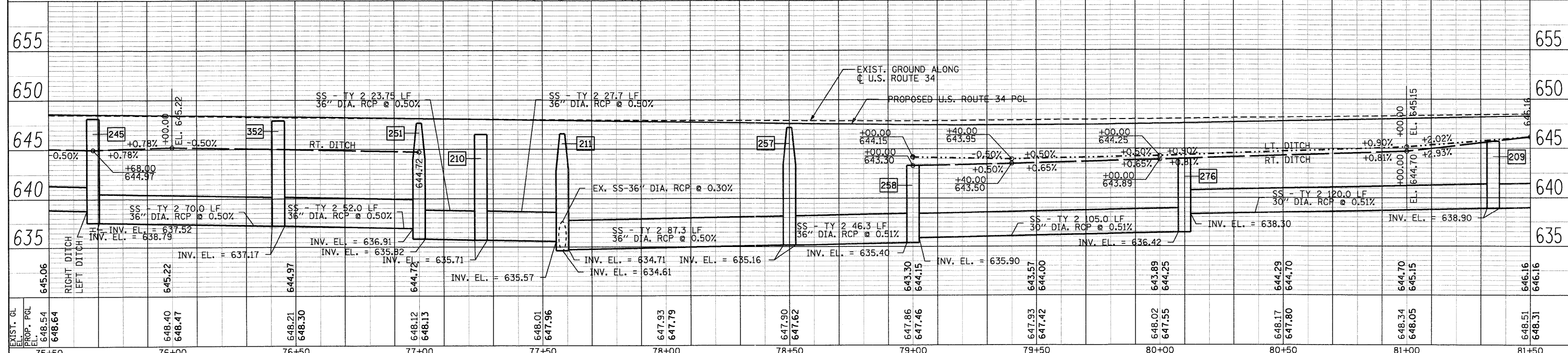
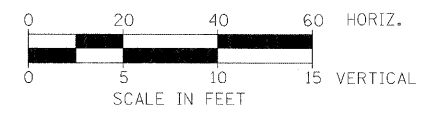
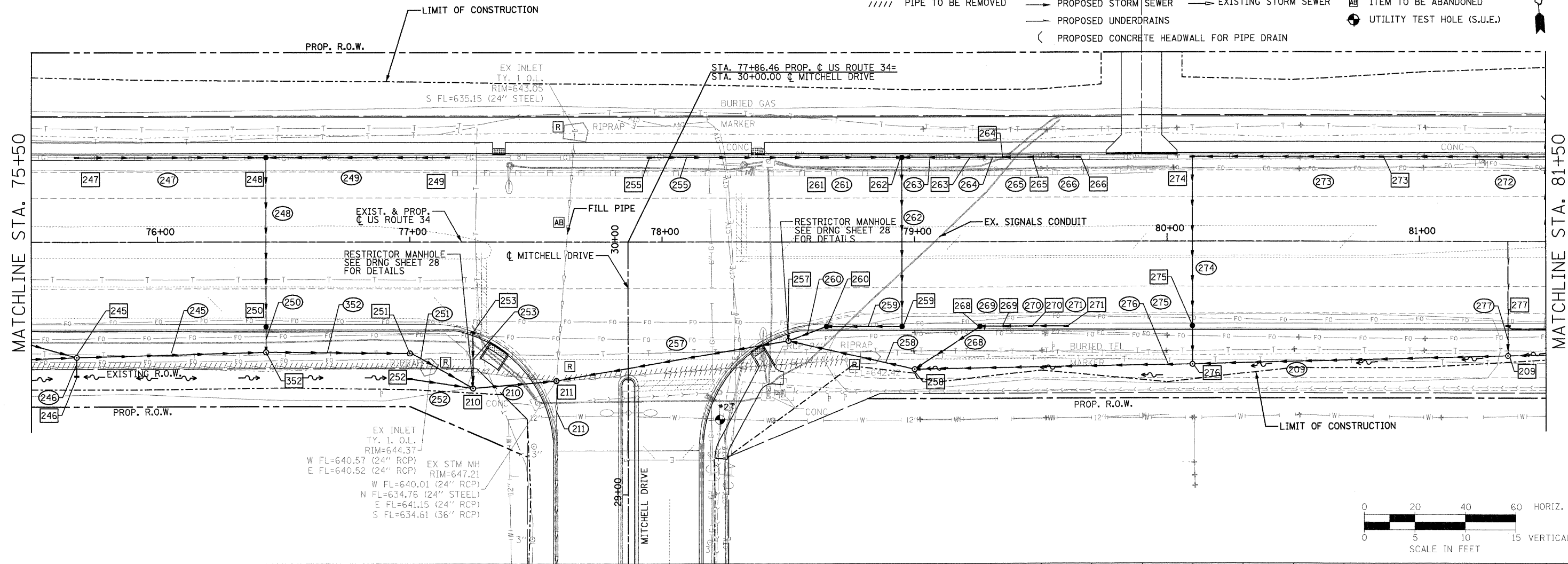


PLAN	SURVEYED	DATE
	PLOTTED	BY
	GRADES CHECKED	
	STRUCTURE NOTATIONS CHECKED	
	NO. OF WAY CHECKED	
	NO. OF FILE NAME	

PROFILE	SURVEYED	DATE
	PLOTTED	BY
	GRADES CHECKED	
	STRUCTURE NOTATIONS CHECKED	
	NO. OF WAY CHECKED	
	NO. OF FILE NAME	

- LEGEND:**
- XXX STRUCTURE NUMBER
  - XXX PIPE NUMBER
  - ~ PROPOSED DITCH
  - //// PIPE TO BE REMOVED
  - PROPOSED CATCH BASIN
  - PROPOSED INLET
  - PROPOSED MANHOLE
  - PROPOSED STORM SEWER
  - PROPOSED UNDERDRAINS
  - ( PROPOSED CONCRETE HEADWALL FOR PIPE DRAIN
  - EXISTING CATCH BASIN
  - EXISTING INLET
  - EXISTING MANHOLE
  - EXISTING STORM SEWER
  - ⊕ ADJUST FRAME AND LID
  - ⊕ ADJUST FRAME AND GRATE
  - ⊕ STRUCTURE TO BE REMOVED
  - ⊕ ITEM TO BE ABANDONED
  - ⊕ UTILITY TEST HOLE (S.U.E.)



EXIST. GL PROP. PGL EL. 648.54 648.64	648.40 648.47	648.21 648.30	648.12 648.13	648.01 647.96	647.93 647.79	647.90 647.62	647.86 647.46	647.93 647.42	648.02 647.55	648.17 647.80	648.34 648.05	648.51 648.31
75+50	76+00	76+50	77+00	77+50	78+00	78+50	79+00	79+50	80+00	80+50	81+00	81+50

**PB Americas, Inc.**  
230 WEST MONROE STREET,  
SUITE 900  
CHICAGO, IL 60606  
(312) 782-8150

FILE NAME = D366985-sht-13drain.dgn	DESIGNED - RJD	REVISED -
PLOT SCALE =	DRAWN - RJD	REVISED -
PLOT DATE = 19-AUG-2011 08:21	CHECKED - PMK	REVISED -
	DATE - 08-18-2011	REVISED -

**STATE OF ILLINOIS  
DEPARTMENT OF TRANSPORTATION**

SCALE: AS SHOWN	DRNG - 13 OF 28	STA. 75+00 TO STA. 81+50
-----------------	-----------------	--------------------------

F.A.P. RTE. 591	SECTION 13R-2+14R-1 & BR-1(1)H15R-1	COUNTY KENDALL	TOTAL SHEETS 429	SHEET NO. 176
FINAL SUBMITTAL			CONTRACT NO. 66985	
ILLINOIS FED. AID PROJECT				