


PLAN	SURVEYED	DATE
	PLOTTED	BY
	GRADES CHECKED	
	STRUCTURE NOTATIONS CHECKED	
	NO. _____	
	FILE NAME _____	


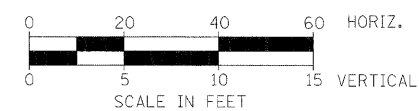
PROFILE	SURVEYED	DATE
	PLOTTED	BY
	GRADES CHECKED	
	STRUCTURE NOTATIONS CHECKED	
	NO. _____	
	FILE NAME _____	

MATCHLINE STA. 13+50



LEGEND:

- XXX STRUCTURE NUMBER
- XXX PIPE NUMBER
- ~ PROPOSED DITCH
- //// PIPE TO BE REMOVED
- PROPOSED CATCH BASIN
- PROPOSED INLET
- PROPOSED MANHOLE
- PROPOSED STORM SEWER
- EXISTING CATCH BASIN
- EXISTING INLET
- EXISTING MANHOLE
- EXISTING STORM SEWER
- ⊙ ADJUST FRAME AND LID
- ⊠ ADJUST FRAME AND GRATE
- ⊠ STRUCTURE TO BE REMOVED
- ⊠ ITEM TO BE ABANDONED



PB Americas, Inc. 230 WEST MONROE STREET, SUITE 900 CHICAGO, IL 60606 (312)762-8150	FILE NAME = D366985-shr-23drain.dgn PLOT SCALE = PLOT DATE = 19-AUG-2011 08:21	DESIGNED - RJD DRAWN - RJD CHECKED - PMK DATE - 08-18-2011	REVISED - REVISED - REVISED - REVISED -	STATE OF ILLINOIS DEPARTMENT OF TRANSPORTATION	DRAINAGE PLAN & PROFILE NEEDHAM ROAD	F.A.P. RTE. 591 SECTION 13R-2;14R-1 & BR-1(1);15R-1 COUNTY KENDALL TOTAL SHEETS 429 SHEET NO. 186 CONTRACT NO. 66985 ILLINOIS FED. AID PROJECT
SCALE: AS SHOWN DRNG - 23 OF 28 STA. 13+50 TO STA. END						