

INDEX OF SHEETS

1. COVER SHEET
2. GENERAL NOTES
3. SUMMARY OF QUANTITIES
4. TYPICAL SECTION (STRUCTURE)
- 5 - 13. STRUCTURE PLANS

STANDARDS

701901-02 TRAFFIC CONTROL DEVICES

STATE OF ILLINOIS
DEPARTMENT OF TRANSPORTATION
DIVISION OF HIGHWAYS

PROPOSED HIGHWAY PLANS

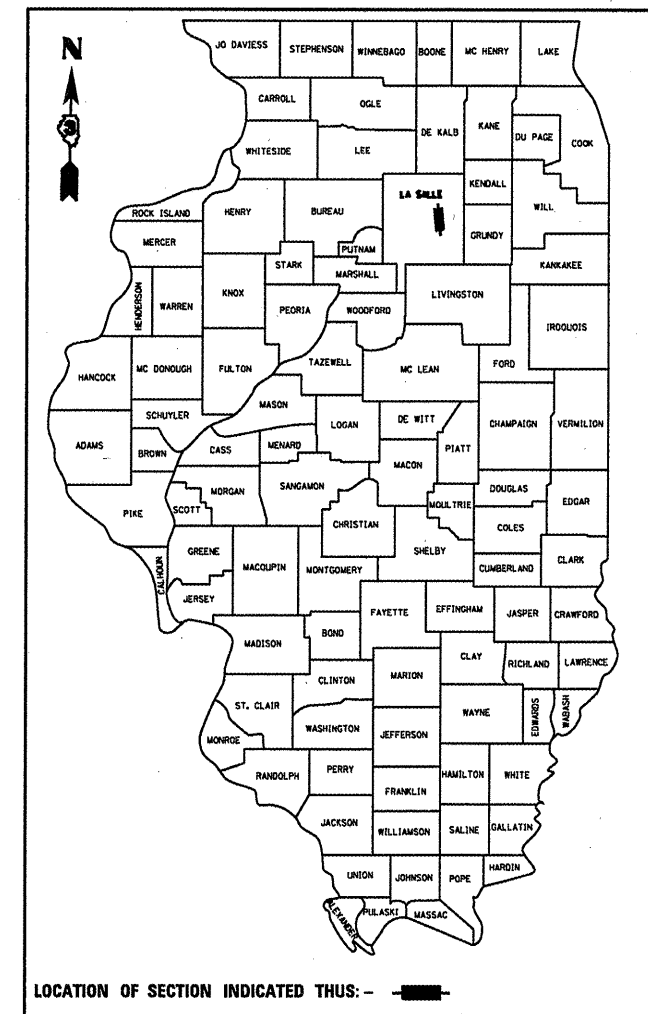
FAP ROUTE 68 (IL 23)
SECTION (1ZR)I-3

PREVENTATIVE BRIDGE MAINTENANCE LASALLE COUNTY

C-93-103-11

F.A.P. RTE.	SECTION	COUNTY	TOTAL SHEETS	SHEET NO.
68	(1ZR)I-3	LASALLE	13	1
		ILLINOIS	CONTRACT NO. 66B33	

D-93-079-11



FUNCTIONAL CLASSIFICATION

OTHER PRINCIPAL ARTERIAL

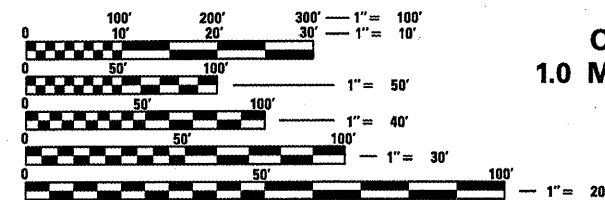
FAP RTE. 68 (IL 23)

2009 ADT 28800

P.V. 95.83%

S.U. 2.43%

M.U. 1.74%



FULL SIZE PLANS HAVE BEEN PREPARED USING STANDARD ENGINEERING SCALES. REDUCED SIZED PLANS WILL NOT CONFORM TO STANDARD SCALES. IN MAKING MEASUREMENTS ON REDUCED PLANS, THE ABOVE SCALES MAY BE USED.

J.U.L.I.E.
JOINT UTILITY LOCATION INFORMATION FOR EXCAVATION
1-800-892-0123
OR 811

DISTRICT 3 NO: (815) 434-6131

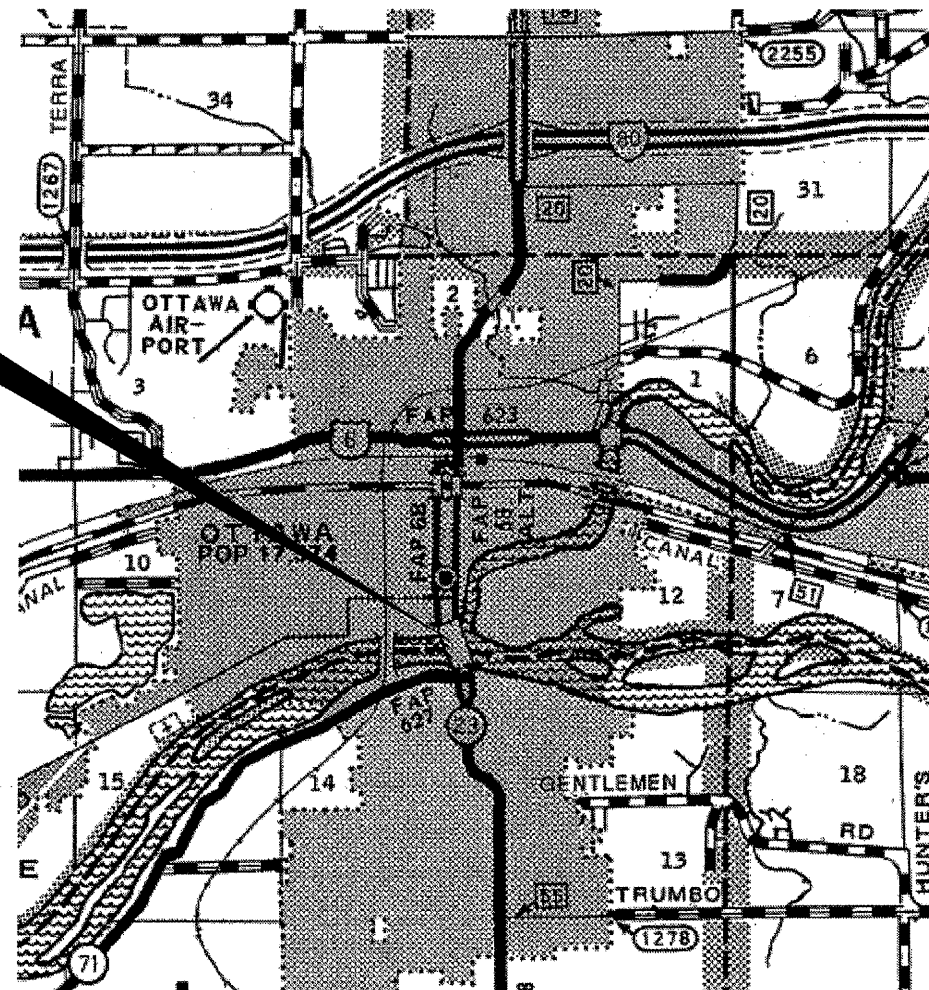
PROJECT ENGINEER: JOE KANNEL P.E.

UNIT CHIEF: RON WOODSHANK

TOWNSHIP: OTTAWA, SOUTH OTTAWA

CONTRACT NO. 66B33

BRIDGE LOCATION
SN 050-0180
CARRIES FAP 68 (IL 23)
OVER THE ILLINOIS RIVER
1.0 MILE SOUTH OF US ROUTE 6



LOCATION MAP
POINT LOCATION

STATE OF ILLINOIS
DEPARTMENT OF TRANSPORTATION
DIVISION OF HIGHWAYS

SUBMITTED *Nov 3 20 11*

[Signature]
DEPUTY DIRECTOR OF HIGHWAYS, REGION ENGINEER

December 9 20 11
Scott E. Stitt, P.E., Inc.
ENGINEER OF DESIGN AND ENVIRONMENT

December 9 20 11
William R. Frey, Inc.
DIRECTOR OF HIGHWAYS, CHIEF ENGINEER

PRINTED BY THE AUTHORITY
OF THE STATE OF ILLINOIS