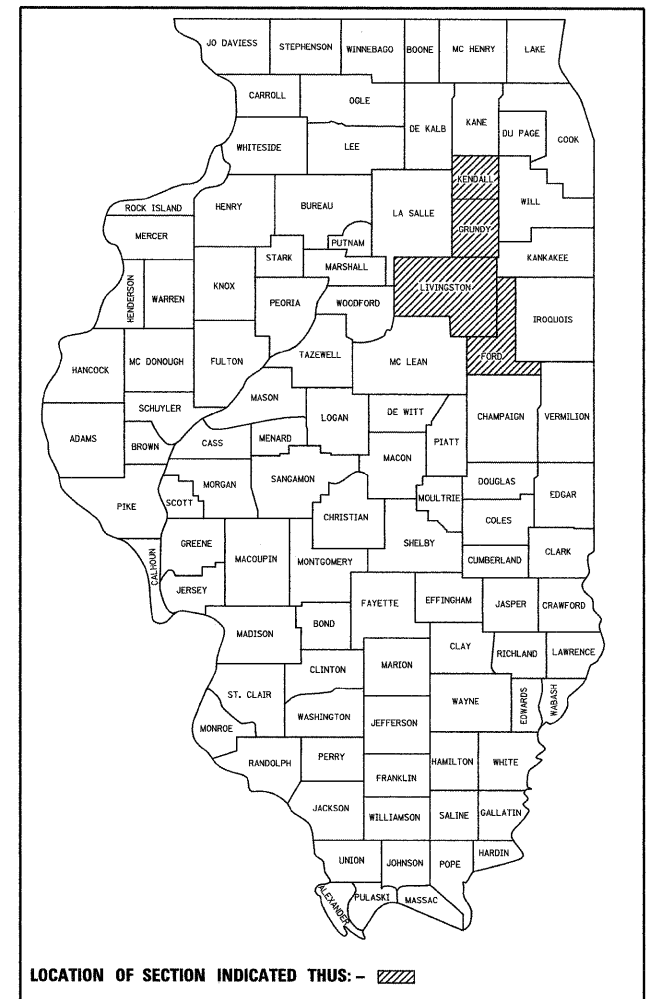


F.A. RTE.	SECTION	COUNTY	TOTAL SHEETS	SHEET NO.
D-3 LED RETROFIT 2012-3	VARIOUS	VARIOUS	29	1
FED. ROAD DIST. NO.	ILLINOIS	CONTRACT NO. 66B56		

*(FORD, GRUNDY, KENDALL & LIVINGSTON)

D-93-091-11

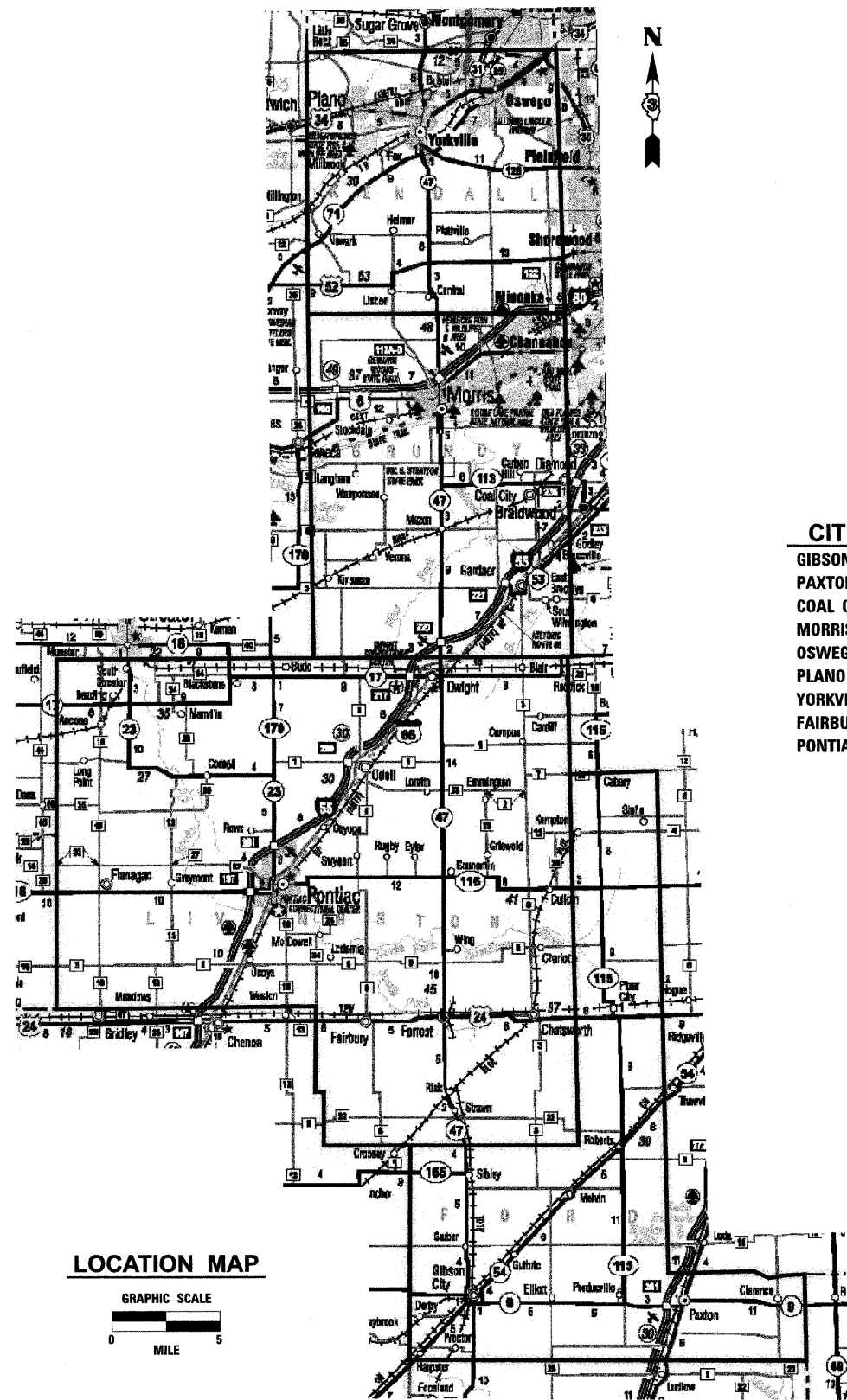


LOCATION OF SECTION INDICATED THUS: - [diagonal lines]

STATE OF ILLINOIS DEPARTMENT OF TRANSPORTATION DIVISION OF HIGHWAYS PROPOSED HIGHWAY PLANS

VARIOUS ROUTES SECTION D-3 LED RETROFIT 2012-3

VARIOUS COUNTIES (FORD, GRUNDY, KENDALL & LIVINGSTON COUNTIES) C-93-141-11



CITIES
GIBSON CITY
PAXTON
COAL CITY
MORRIS
OSWEGO
PLANO
YORKVILLE
FAIRBURY
PONTIAC

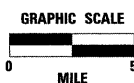
INDEX OF SHEETS

1. COVER SHEET
2. GENERAL NOTES
3. SUMMARY OF QUANTITIES
- 4-11. INTERSECTION LOCATION MAPS
12. SCHEDULE OF QUANTITIES
- 13-14. CABLE PLANS - COAL CITY
- 15-22. CABLE PLANS - MORRIS
- 23-24. CABLE PLANS - STATE
25. CABLE PLANS - YORKVILLE
26. CABLE PLAN - STATE
- 27-29. CABLE PLANS - PONTIAC

HIGHWAY STANDARDS

- | | |
|-----------|--|
| 000001-06 | STANDARD SYMBOLS, ABBREVIATIONS AND PATTERNS |
| 701001-02 | OFF-ROAD OPERATIONS, 2L, 2W, MORE THAN 15' (4.5 m) AWAY |
| 701006-03 | OFF-ROAD OPERATIONS, 2L, 2W, 15' (4.5 m) TO 24" (600 mm) FROM PAVEMENT EDGE |
| 701011-02 | OFF-ROAD MOVING OPERATIONS, 2L, 2W, DAY ONLY |
| 701101-02 | OFF-ROAD OPERATIONS, MULTILANE, 15' (4.5 m) TO 24" (600 mm) FROM PAVEMENT EDGE |
| 701106-02 | OFF-ROAD OPERATIONS, MULTILANE, MORE THAN 15' (4.5 m) AWAY |
| 701501-04 | URBAN LANE CLOSURE, 2L, 2W, UNDIVIDED |
| 701502-04 | URBAN LANE CLOSURE, 2L, 2W, WITH BIDIRECTIONAL LEFT TURN LANE |
| 701606-08 | URBAN LANE CLOSURE, MULTILANE, 2W WITH MOUNTABLE MEDIAN |
| 701701-08 | URBAN LANE CLOSURE, MULTILANE INTERSECTION |
| 701901-02 | TRAFFIC CONTROL DEVICES |
| 862001-01 | UNINTERRUPTIBLE POWER SUPPLY (UPS) |
| 880006-01 | TRAFFIC SIGNAL MOUNTING DETAILS |

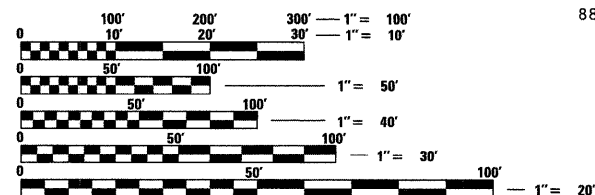
LOCATION MAP



J.U.L.I.E.
JOINT UTILITY LOCATION INFORMATION FOR EXCAVATION
1-800-892-0123
OR 811

PROJECT ENGINEER: TOM HUFNAGLE, P.E.
UNIT CHIEF: DAN DEVINE, P.E.

CONTRACT NO. 66B56



FULL SIZE PLANS HAVE BEEN PREPARED USING STANDARD ENGINEERING SCALES. REDUCED SIZED PLANS WILL NOT CONFORM TO STANDARD SCALES. IN MAKING MEASUREMENTS ON REDUCED PLANS, THE ABOVE SCALES MAY BE USED.

10/23/2011 date



signature

PROFESSIONAL DESIGN FIRM LICENSE NO. 184-001717

STATE OF ILLINOIS
DEPARTMENT OF TRANSPORTATION
DIVISION OF HIGHWAYS

SUBMITTED 10-28 20 11

Eric A. [Signature]
DEPUTY DIRECTOR OF HIGHWAYS, REGION ENGINEER

December 9, 20 11
Scott E. Stitt, P.E.
acting ENGINEER OF DESIGN AND ENVIRONMENT

December 9, 20 11
William R. Freyer, Jr.
Interim DIRECTOR OF HIGHWAYS, CHIEF ENGINEER

CHAMLIN & ASSOCIATES
PERU ILLINOIS MORRIS

PRINTED BY THE AUTHORITY
OF THE STATE OF ILLINOIS