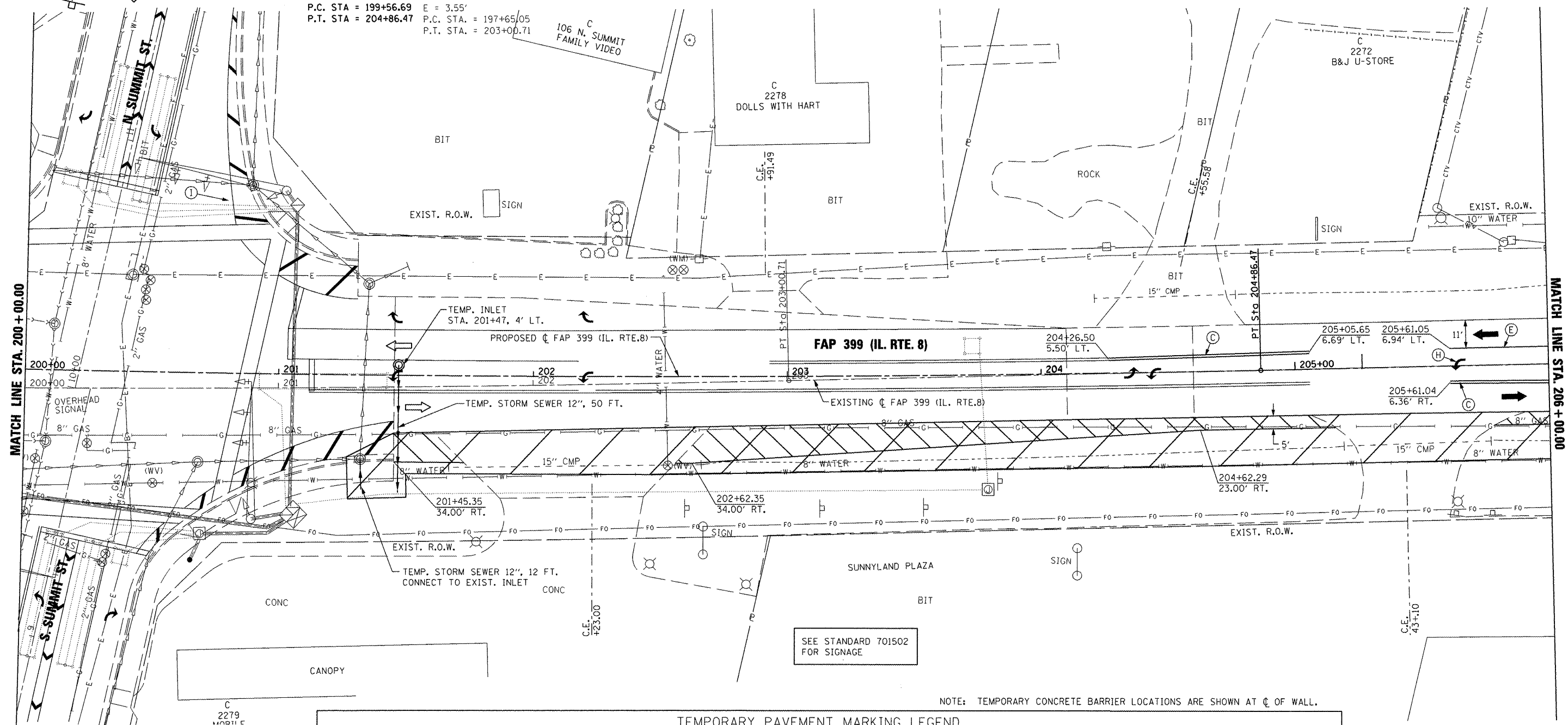




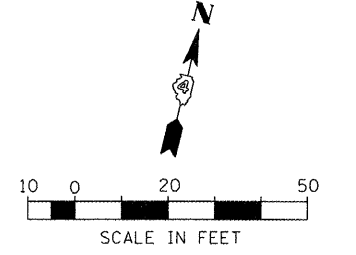
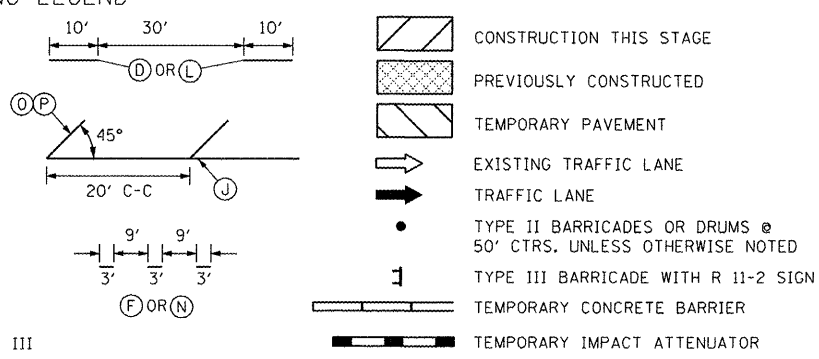
W20-1 4848  
LOCATION PER  
STANDARD

PI STA. = 202+21.64  
Δ = 3° 02' 07" (LT)  
D = 0° 34' 23"  
R = 10,000.00'  
T = 264.95'  
L = 529.78'  
E = 3.51'  
P.C. STA = 199+56.69  
P.T. STA = 204+86.47

EXIST. CURVE IL8EXCL3  
PI STA. = 200+32.94  
Δ = 3° 02' 07" (LT)  
D = 0° 34' 00"  
R = 10,111.00'  
T = 267.89'  
L = 535.66'  
E = 3.55'  
P.C. STA. = 197+65.05  
P.T. STA. = 203+00.71



TEMPORARY PAVEMENT MARKING LEGEND	
(A) TEMP. PAVE. MARK. - 4" WHITE SOLID	(I) PAVE. MARK. TAPE - 4" WHITE SOLID
(B) TEMP. PAVE. MARK. - 4" YELLOW SOLID	(J) PAVE. MARK. TAPE - 4" YELLOW SOLID
(C) TEMP. PAVE. MARK. - DOUBLE 4" YELLOW SOLID	(K) PAVE. MARK. TAPE - DOUBLE 4" YELLOW SOLID
(D) TEMP. PAVE. MARK. - 4" YELLOW SKIP DASH	(L) PAVE. MARK. TAPE - 4" YELLOW SKIP DASH
(E) TEMP. PAVE. MARK. - 8" WHITE SOLID	(M) PAVE. MARK. TAPE - 8" WHITE SOLID
(F) TEMP. PAVE. MARK. - 8" WHITE SKIP DASH	(N) PAVE. MARK. TAPE - 8" WHITE SKIP DASH
(G) TEMP. PAVE. MARK. - 24" WHITE SOLID (STOP BAR)	(O) PAVE. MARK. TAPE - 12" YELLOW SOLID (DIAGONAL)
(H) TEMP. PAVE. MARK. - LETTERS AND SYMBOLS	(P) PAVE. MARK. TAPE - 12" WHITE SOLID (DIAGONAL)
TEMP. PAVE. MARK. = PAINT	(Q) PAVE. MARK. TAPE - 24" WHITE SOLID (STOP BAR)
	(R) PAVE. MARK. TAPE - LETTERS AND SYMBOLS
	PAVE. MARK. TAPE = PAVEMENT MARKING TAPE, TYPE III



W20-1 4848  
LOCATION PER  
STANDARD

FILE NAME =	USER NAME = IDOT	DESIGNED -	REVISED -
x:\projects\200803566\dgn\04-Rte8-sh1-S	aging-PSB-B.dgn	DRAWN -	REVISED -
		CHECKED -	REVISED -
		DATE - 10-21-11	REVISED -

STATE OF ILLINOIS  
DEPARTMENT OF TRANSPORTATION

FAP 399 (IL. RTE. 8)  
MAINTENANCE OF TRAFFIC - PRE-STAGE B  
SCALE: AS SHOWN SHEET NO. OF SHEETS STA. 200+00.00 TO STA. 206+00.00

F.A.P. RTE.	SECTION	COUNTY	TOTAL SHEETS	SHEET NO.
399	36 R-7	TAZEWELL	390	93
CONTRACT NO. 68370				
ILLINOIS FED. AID PROJECT				