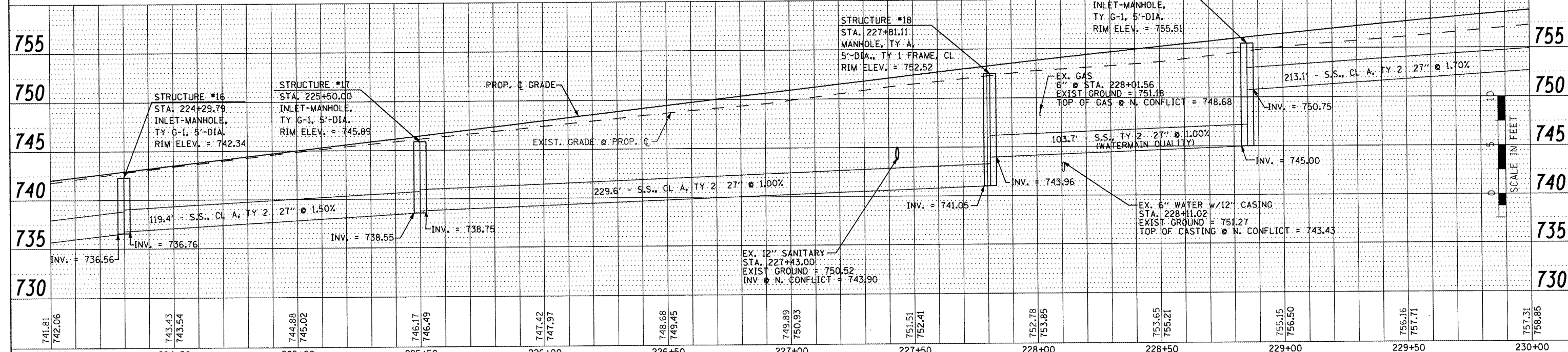
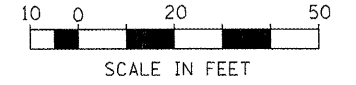
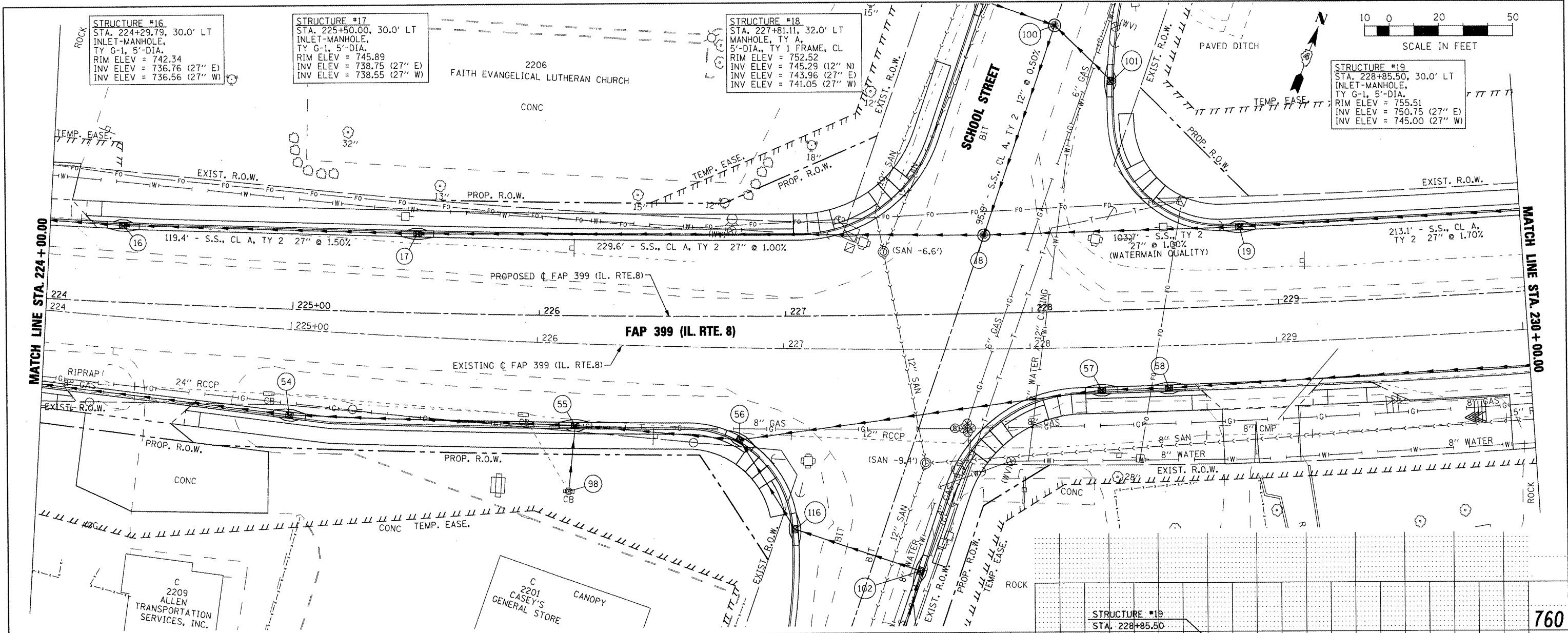


DATE	
BY	
PLAN	
NO.	
DATE	
BY	
PROFILE	
NO.	

DATE	
BY	
PROFILE	
NO.	



224+00	224+50	225+00	225+50	226+00	226+50	227+00	227+50	228+00	228+50	229+00	229+50	230+00													
741.81	742.06	743.43	743.54	744.88	745.02	746.17	746.49	747.42	747.97	748.68	749.45	749.89	750.93	751.51	752.41	752.78	753.85	753.65	755.21	756.15	756.50	756.16	757.71	757.31	758.85

FILE NAME =	USER NAME = IDOT	DESIGNED -	REVISED -
xt:\projects\200803566\dgn\D4-Rte8-ah-t-DRAIN-5-NORTH.dgn		DRAWN -	REVISED -
		CHECKED -	REVISED -
		DATE -	REVISED -

STATE OF ILLINOIS		DEPARTMENT OF TRANSPORTATION	
FAP 399 (IL. RTE. 8)		DRAINAGE PLAN AND PROFILE - NORTH	
SCALE: AS SHOWN	SHEET NO. OF SHEETS	STA. 224+00.00 TO STA. 230+00.00	

F.A. RTE.	SECTION	COUNTY	TOTAL SHEETS	SHEET NO.
399	36 R-7	TAZEWELL	390	181
CONTRACT NO. 68370				
ILLINOIS FED. AID PROJECT				