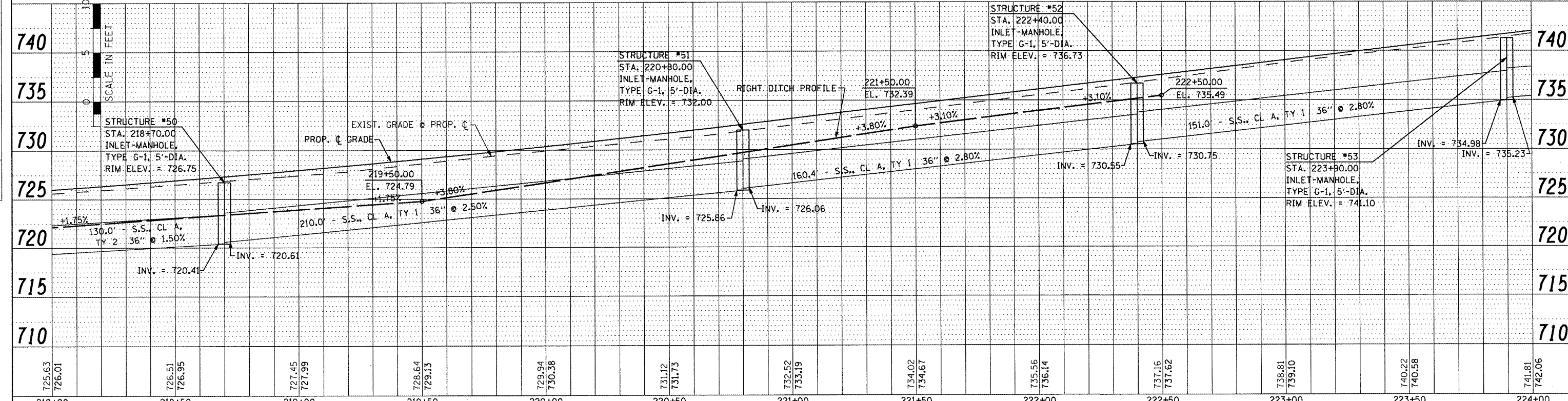
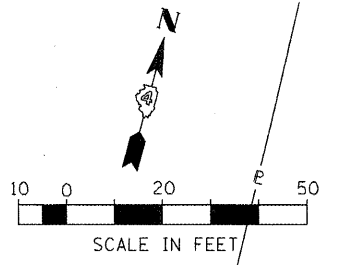
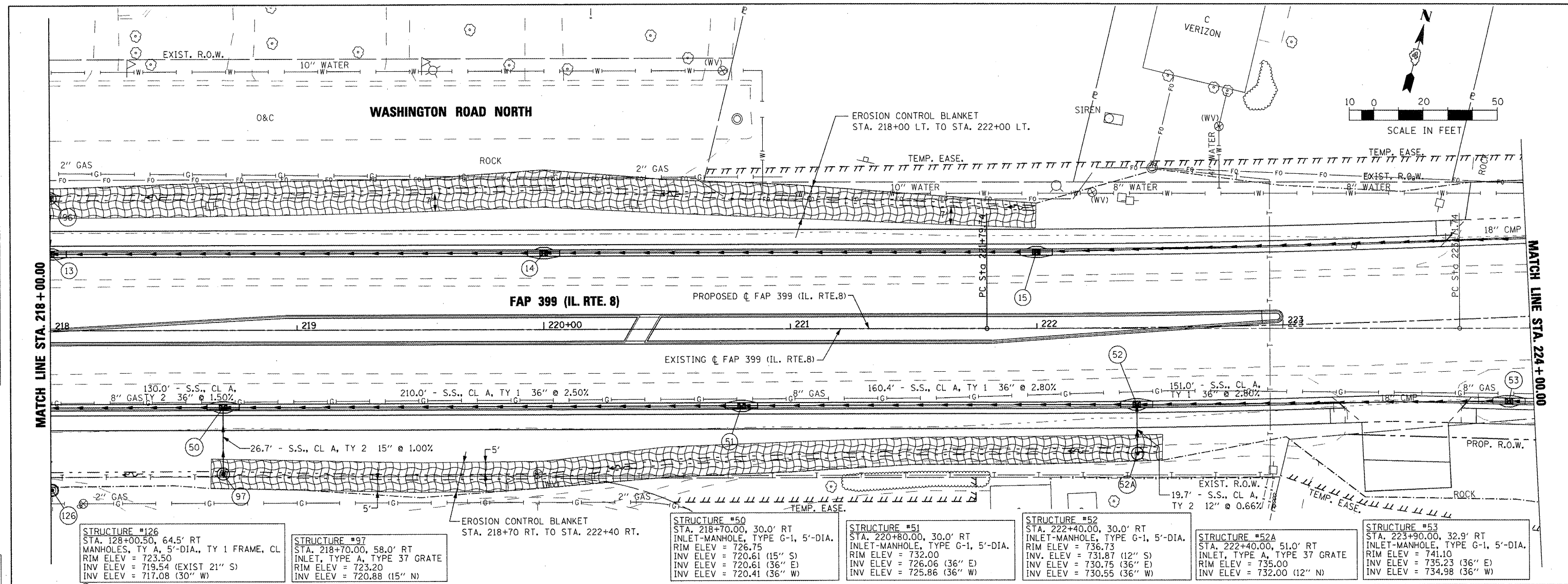


DATE: _____
 BY: _____
 SURVEYED _____
 PLOTTED _____
 CHECKED _____
 NOTE BOOK NO. _____
 RT. OF WAY CHECKED _____
 CAD FILE NAME _____

DATE: _____
 BY: _____
 SURVEYED _____
 PLOTTED _____
 CHECKED _____
 NOTE BOOK NO. _____
 STRUCTURE NOTATION CHKD _____



FILE NAME =	USER NAME = IDOT	DESIGNED -	REVISED -	STATE OF ILLINOIS DEPARTMENT OF TRANSPORTATION				FAP 399 (IL RTE. 8) DRAINAGE PLAN AND PROFILE - SOUTH				F.A. RTE.	SECTION	COUNTY	TOTAL SHEETS	SHEET NO.		
xi:\projects\200803566\dgn\4-Rte8-sht-DRN-4_SOUTH.dgn		DRAWN -	REVISED -									399	36 R-7	TAZEWELL	390	192		
PLOT SCALE = 40.0000' / IN.		CHECKED -	REVISED -									SCALE: AS SHOWN SHEET NO. OF SHEETS STA. 218+00.00 TO STA. 224+00.00				ILLINOIS FED. AID PROJECT		
PLOT DATE = 10/21/2011		DATE -	REVISED -									CONTRACT NO. 68370						