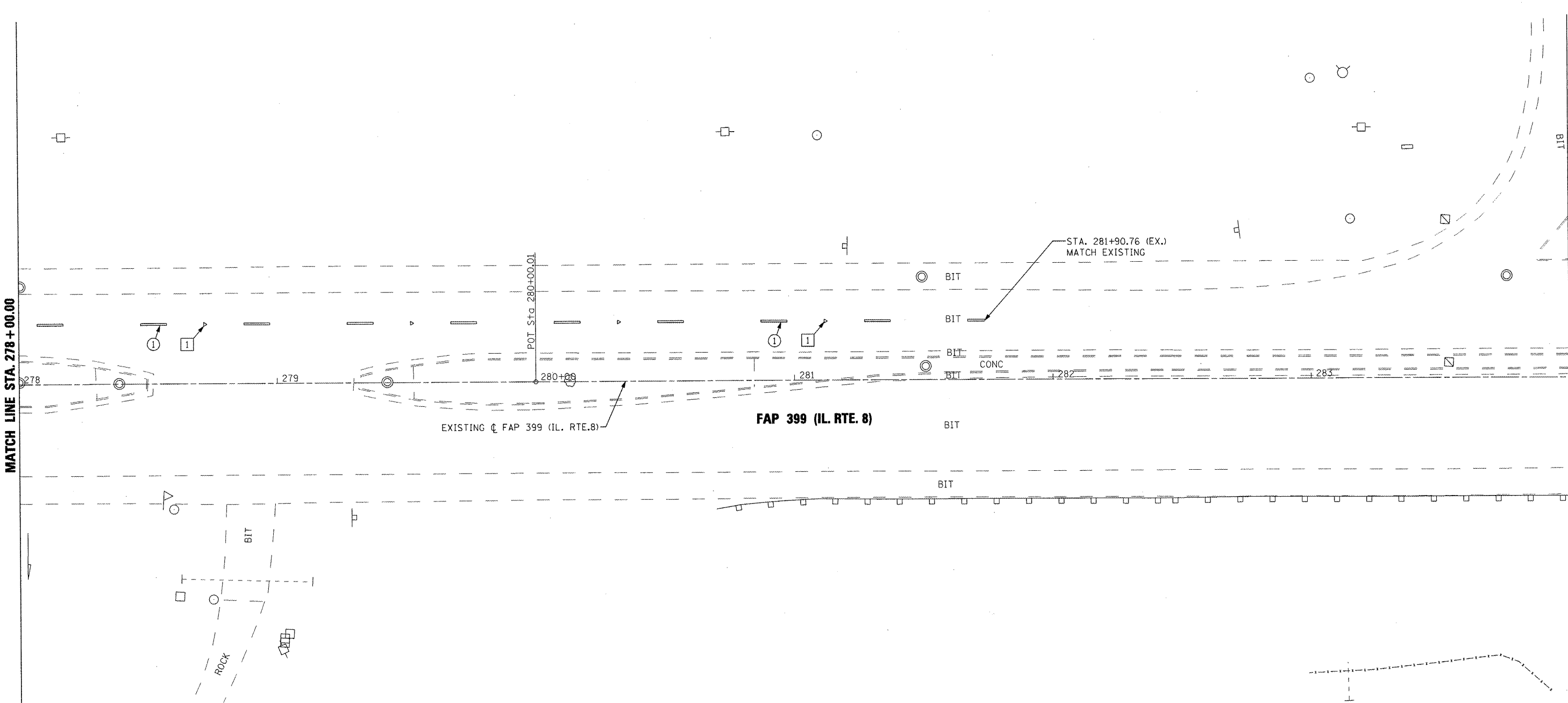




MATCH LINE STA. 278+00.00

STA. 284+00.00

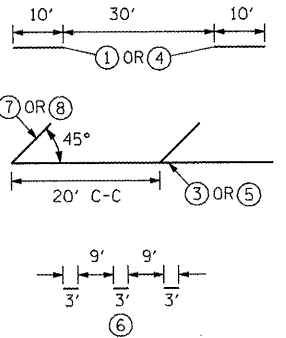


**LANDSCAPING LEGEND**

-  SEEDING, CLASS 2A
-  SODDING, SALT TOLERANT



**PAVEMENT MARKING LEGEND**

- ① PREFORMED PLASTIC PAVEMENT MARKING - LINE 6" WHITE SKIP DASH
- ② EPOXY PAVEMENT MARKING - LINE 4" YELLOW SOLID (DOUBLE LINE)
- ③ EPOXY PAVEMENT MARKING - LINE 4" YELLOW SOLID
- ④ EPOXY PAVEMENT MARKING - LINE 4" YELLOW SKIP DASH
- ⑤ EPOXY PAVEMENT MARKING - LINE 8" WHITE SOLID
- ⑥ EPOXY PAVEMENT MARKING - LINE 8" WHITE SKIP DASH
- ⑦ EPOXY PAVEMENT MARKING - LINE 12" YELLOW SOLID
- ⑧ EPOXY PAVEMENT MARKING - LINE 12" WHITE SOLID
- ⑨ EPOXY PAVEMENT MARKING - LINE 24" WHITE SOLID (STOP BAR)
- ⑩ EPOXY PAVEMENT MARKING - LETTERS AND SYMBOLS




1. PAVEMENT MARKINGS SHALL BE IN ACCORDANCE WITH DISTRICT CADD DETAILS - STANDARD 780001.

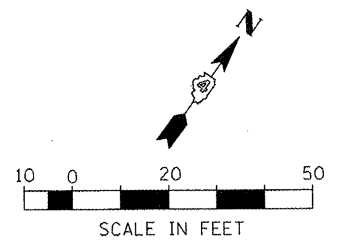
**RAISED REFLECTIVE PAVEMENT MARKERS (RRPM) LEGEND**

- ①  ONE-WAY CRYSTAL MARKER AT 80' CENTERS
- ②  TWO-WAY AMBER MARKER AT 40' CENTERS

**SIGN POST LEGEND**



• SEE STANDARD 720006 FOR OFFSET



FILE NAME =	USER NAME = IDDT	DESIGNED -	REVISED -
xt\projects\200803566\dgn\04-Rte8-sht-PK-14.dgn		DRAWN -	REVISED -
PLOT SCALE = 48,004 FT / IN.		CHECKED -	REVISED -
PLOT DATE = 10/21/2011		DATE = 10-21-11	REVISED -

**STATE OF ILLINOIS  
DEPARTMENT OF TRANSPORTATION**

<b>FAP 399 (IL. RTE. 8) PAVEMENT MARKING &amp; LANDSCAPE PLANS</b>			
SCALE: AS SHOWN	SHEET NO. OF SHEETS	STA. 278+00.00 TO STA. 284+00.00	

F.A.P. RTE.	SECTION	COUNTY	TOTAL SHEETS	SHEET NO.
399	36 R-7	TAZEWELL	390	252
CONTRACT NO. 68370				
ILLINOIS FED. AID PROJECT				