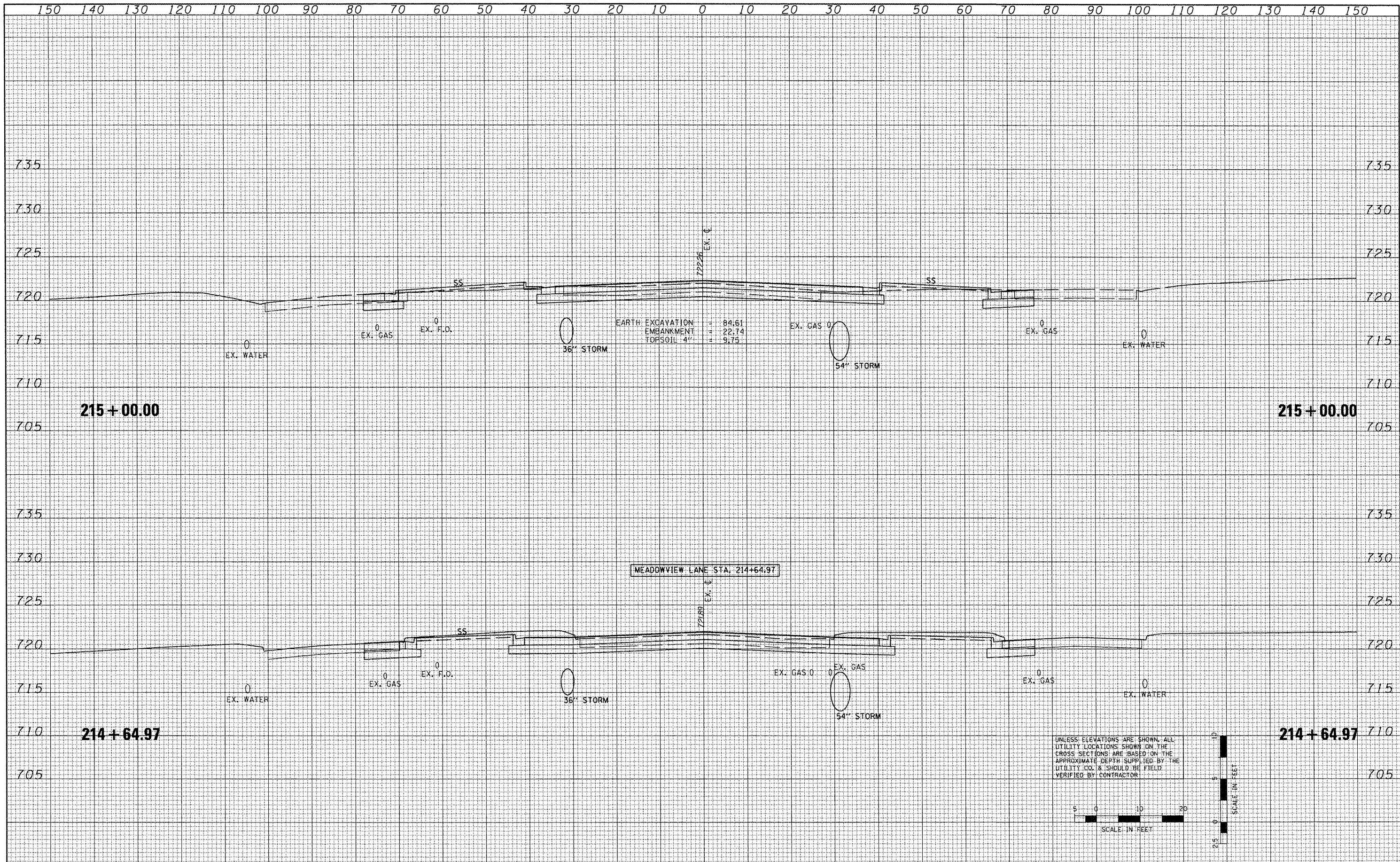




DATE	
BY	
NO.	
FINAL SURVEY	
PLOTTED	
TEMPLATE	
NOTE BOOK	
AREAS CHECKED	

DATE	
BY	
NO.	
ORIGINAL SURVEY	
PLOTTED	
TEMPLATE	
NOTE BOOK	
AREAS CHECKED	



UNLESS ELEVATIONS ARE SHOWN, ALL UTILITY LOCATIONS SHOWN ON THE CROSS SECTIONS ARE BASED ON THE APPROXIMATE DEPTH SUPPLIED BY THE UTILITY CO. & SHOULD BE FIELD VERIFIED BY CONTRACTOR



FILE NAME -	USER NAME - 100T	DESIGNED -	REVISED -	STATE OF ILLINOIS DEPARTMENT OF TRANSPORTATION	FAP 399 (IL RTE. 8) CROSS SECTIONS	SHEET NO. OF SHEETS STA. 214+64.97 TO STA. 215+00.00	F.A.P. RTE. 399	SECTION 36 R-7	COUNTY TAZEWELL	TOTAL SHEETS 390	SHEET NO. 318
PLLOT SCALE - 20.7420" / IN.	CHECKED -	REVISED -	CONTRACT NO. 68370				ILLINOIS FED. AID PROJECT				
PLLOT DATE - 10/21/2011	DATE - 10-21-11	REVISED -									