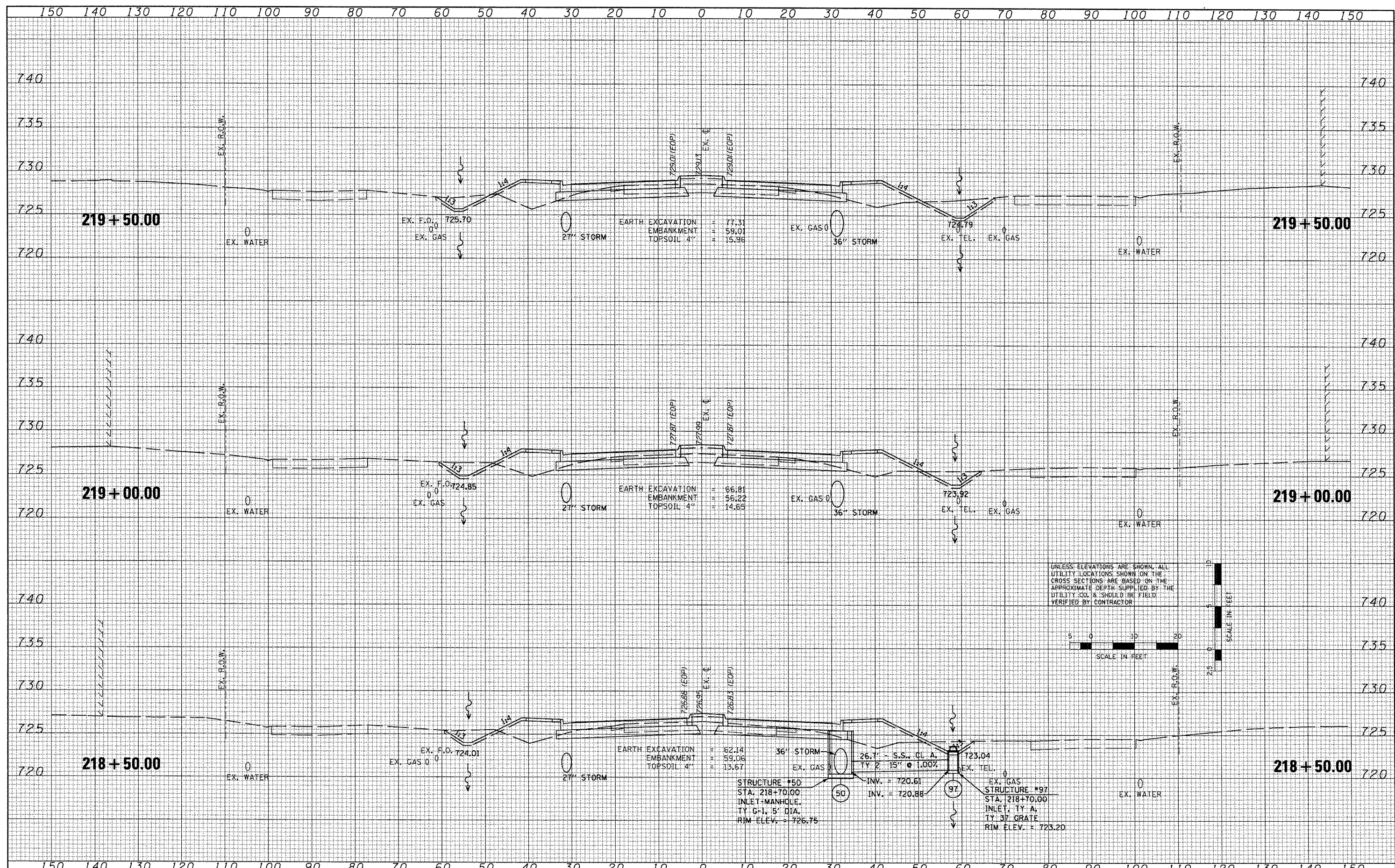




DATE	
BY	
SURVEYED	
PLOTTED	
TEMPLATE	
NOTE BOOK	
AREAS CHECKED	
NO.	

DATE	
BY	
SURVEYED	
PLOTTED	
TEMPLATE	
NOTE BOOK	
AREAS CHECKED	
NO.	



UNLESS ELEVATIONS ARE SHOWN, ALL UTILITY LOCATIONS SHOWN ON THE CROSS SECTIONS ARE BASED ON THE APPROXIMATE DEPTH SUPPLIED BY THE UTILITY COS. & SHOULD BE FIELD VERIFIED BY CONTRACTOR



FILE NAME =	USER NAME = IOOT	DESIGNED -	REVISED -
x:\projects\200803566\gpk\15-IL-RT8-sheets.dgn		DRAWN -	REVISED -
		CHECKED -	REVISED -
		DATE = 10-21-11	REVISED -

**STATE OF ILLINOIS
DEPARTMENT OF TRANSPORTATION**

**FAP 399 (IL RTE. 8)
CROSS SECTIONS**

SCALE: SHEET NO. OF SHEETS STA. 218+50.00 TO STA. 219+50.00

F.A.P. RTE.	SECTION	COUNTY	TOTAL SHEETS	SHEET NO.
399	36 R-7	TAZEWELL	390	322
CONTRACT NO. 68370			ILLINOIS FED. AID PROJECT	