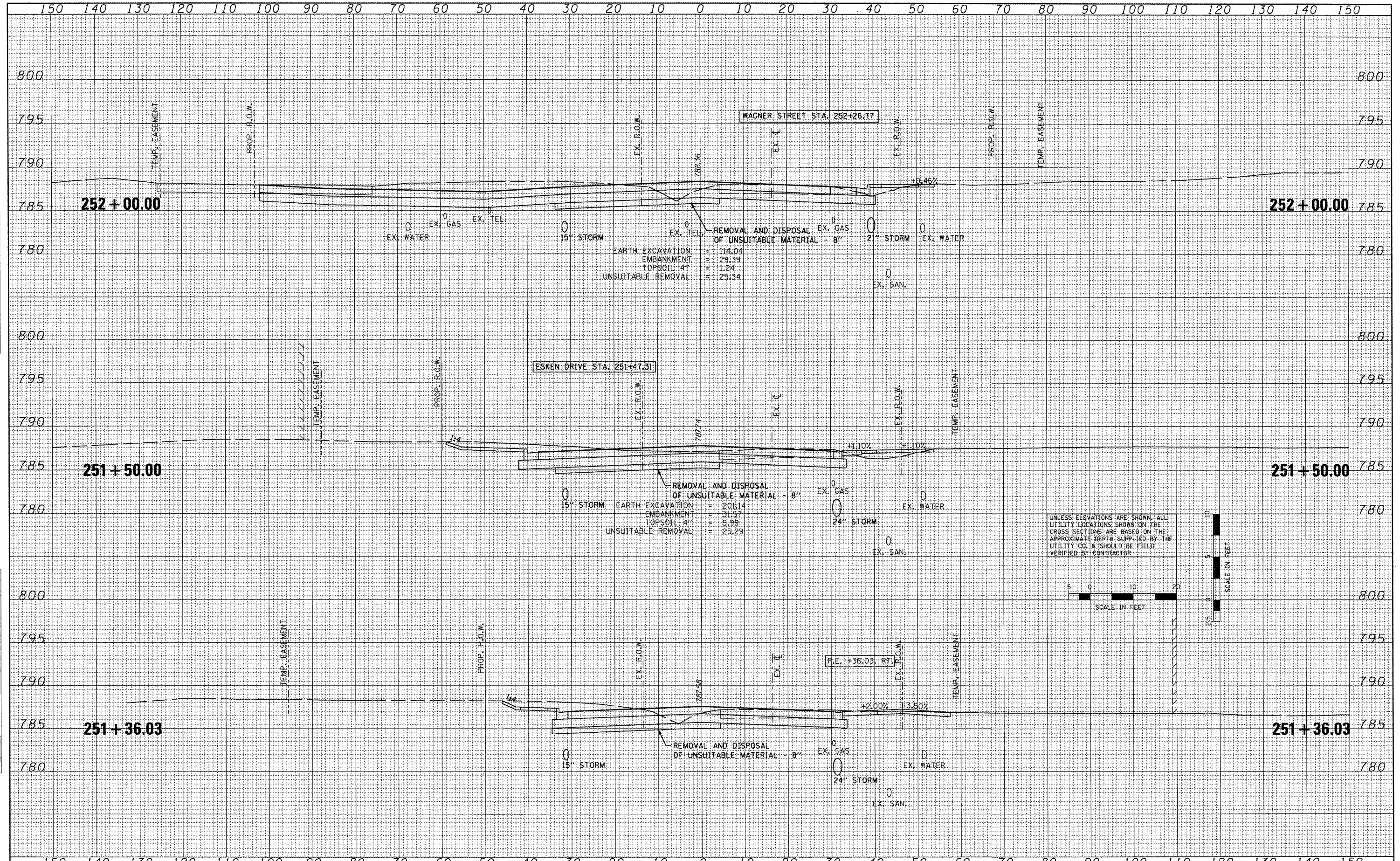




DATE	
BY	
FINAL SURVEY	
NOTED	
PLOTTED	
TEMPLATE	
AREAS CHECKED	
NO.	

DATE	
BY	
ORIGINAL SURVEY	
NOTED	
PLOTTED	
TEMPLATE	
AREAS CHECKED	
NO.	



UNLESS ELEVATIONS ARE SHOWN, ALL UTILITY LOCATIONS SHOWN ON THE CROSS SECTIONS ARE BASED ON THE APPROXIMATE DEPTH SUPPLIED BY THE UTILITY CO. & SHOULD BE FIELD VERIFIED BY CONTRACTOR



FILE NAME =	USER NAME = I00T
\\projects\200803566\dgn\gpk\XS-IL-RT8-sheets.dgn	
PLOT SCALE = 20.7420" / IN.	
PLOT DATE = 10/21/2011	

DESIGNED -	REVISED -
DRAWN -	REVISED -
CHECKED -	REVISED -
DATE - 10-21-11	REVISED -

STATE OF ILLINOIS
DEPARTMENT OF TRANSPORTATION

FAP 399 (IL RTE. 8)
CROSS SECTIONS

SCALE:	SHEET NO. OF SHEETS	STA. 251+36.03 TO STA. 252+00.00
--------	---------------------	----------------------------------

F.A.P. RTE. 399	SECTION 36 R-7	COUNTY TAZEWELL	TOTAL SHEETS 390	SHEET NO. 361
ILLINOIS FED. AID PROJECT			CONTRACT NO. 68370	