

STATE OF ILLINOIS  
DEPARTMENT OF TRANSPORTATION  
DIVISION OF HIGHWAYS

**PROPOSED  
HIGHWAY PLANS**

F.A.P. ROUTE 804 (U.S. ROUTE 150)  
SECTION 32TS

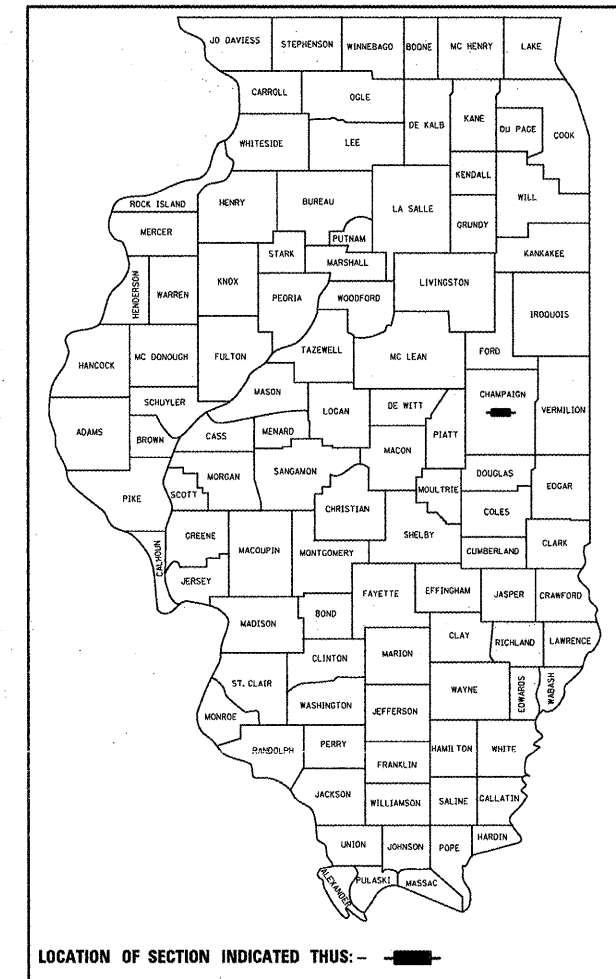
**TRAFFIC SIGNAL MODERNIZATION  
CHAMPAIGN COUNTY**

C-95-047-11

F.A.P. RTE.	SECTION	COUNTY	TOTAL SHEETS	SHEET NO.
804	32TS	CHAMPAIGN	11	1
		ILLINOIS	CONTRACT NO. 70938	

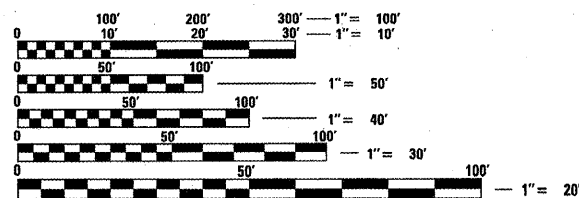
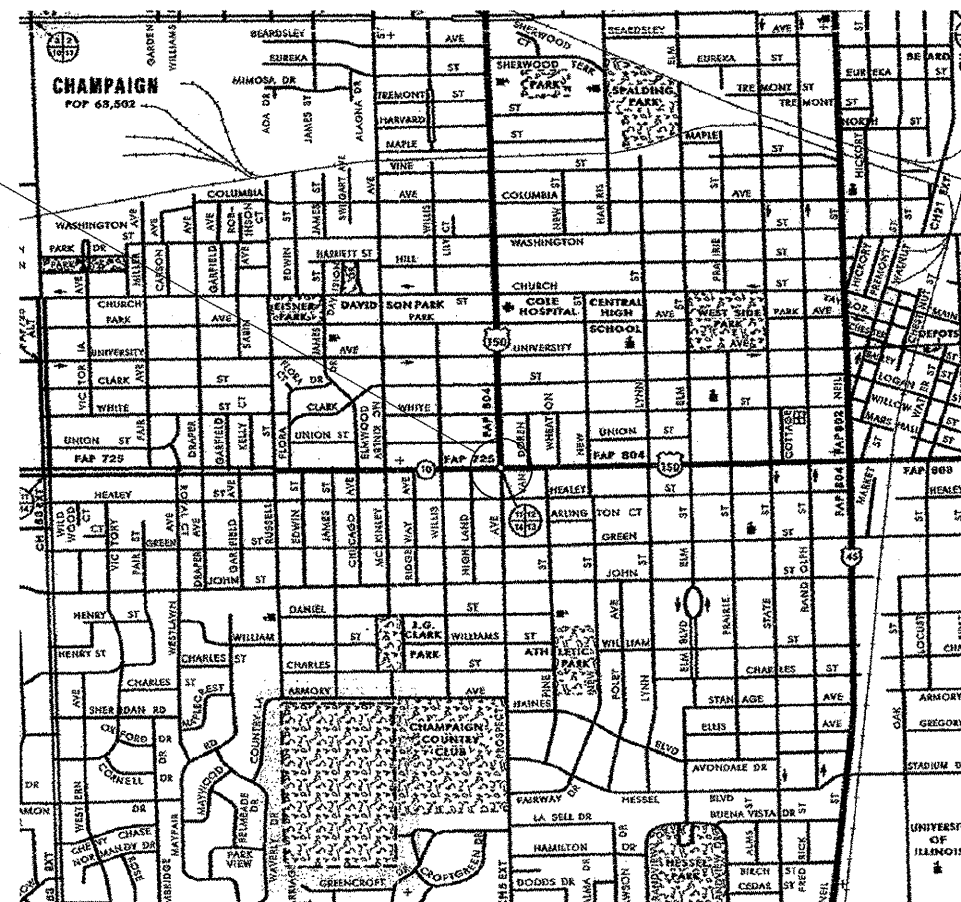
FOR INDEX OF SHEETS, SEE SHEET NO. 2

D95-047-11



LOCATION OF SECTION INDICATED THIS: - [black rectangle] -

F.A.P. 804 (U.S. 150 /SPRINGFIELD AVE.) &  
F.A.P. 804 (U.S. 150 /PROSPECT AVE.)



FULL SIZE PLANS HAVE BEEN PREPARED USING STANDARD ENGINEERING SCALES. REDUCED SIZED PLANS WILL NOT CONFORM TO STANDARD SCALES. IN MAKING MEASUREMENTS ON REDUCED PLANS, THE ABOVE SCALES MAY BE USED.

J.U.L.I.E.  
JOINT UTILITY LOCATION INFORMATION FOR EXCAVATION  
1-800-892-0123  
OR 811

PROJECT ENGINEER: SCOTT NEIHART  
PROJECT MANAGER: ROGER BIGGS

CONTRACT NO. 70938

STATE OF ILLINOIS  
DEPARTMENT OF TRANSPORTATION  
DIVISION OF HIGHWAYS

SUBMITTED October 21, 2011

*Joseph E. Crowe*  
DEPUTY DIRECTOR OF HIGHWAYS, REGION ENGINEER  
December 9, 2011

*Scott E. Stitt* P.E.  
acting ENGINEER OF DESIGN AND ENVIRONMENT  
December 9, 2011

*William Z. Fier*  
DIRECTOR OF HIGHWAYS-CHIEF ENGINEER

**PRINTED BY THE AUTHORITY  
OF THE STATE OF ILLINOIS**