

F.A.I. RTE.	SECTION	COUNTY	TOTAL SHEETS	SHEET NO.
74	GPS CORE STATION 2012-1	VERMILION	8	1
		ILLINOIS	CONTRACT NO. 70963	

FOR INDEX OF SHEETS, SEE SHEET NO. 2
FOR SUMMARY OF QUANTITIES SEE SHEET NO. 3

CURRENT TRAFFIC DATA
N/A

DESIGN DESIGNATION
N/A

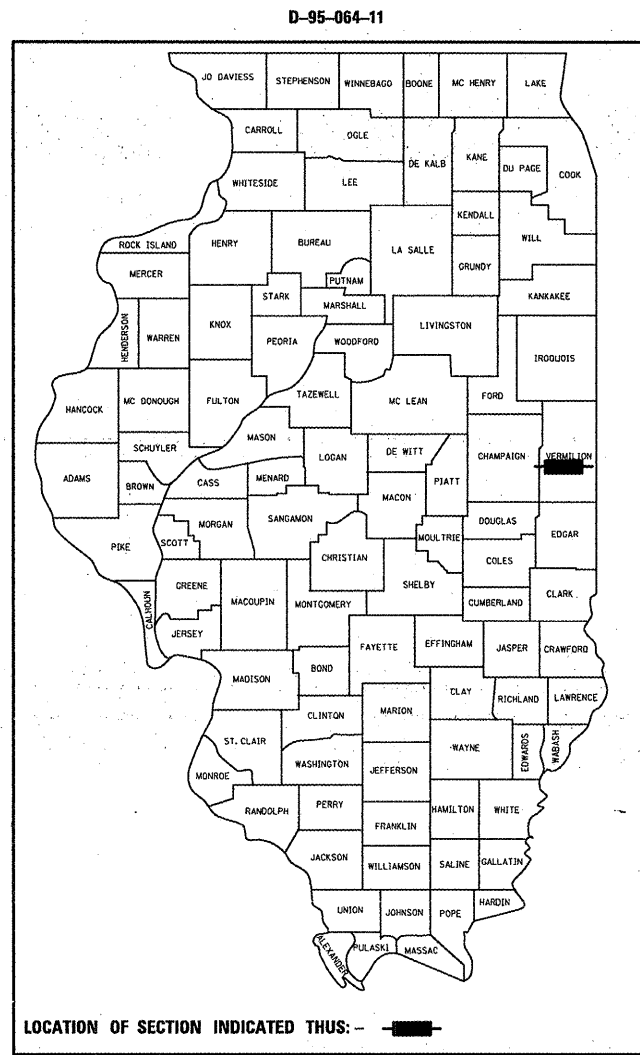
STATE OF ILLINOIS
DEPARTMENT OF TRANSPORTATION
DIVISION OF HIGHWAYS
**PROPOSED
HIGHWAY PLANS**

F.A.I. ROUTE 74 (I-74)
SECTION GPS CORE STATION 2012-1

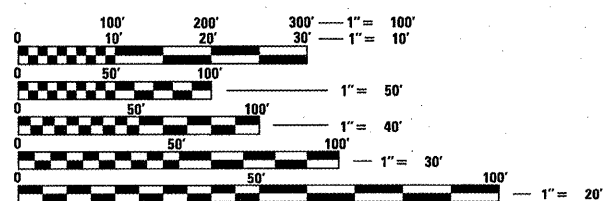
MISCELLANEOUS
VERMILION COUNTY

C-95-064-11

GPS CORE STATION AT SALT KETTLE REST AREA



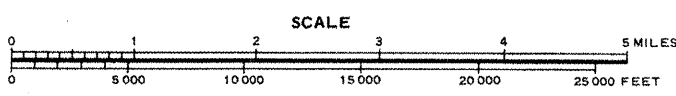
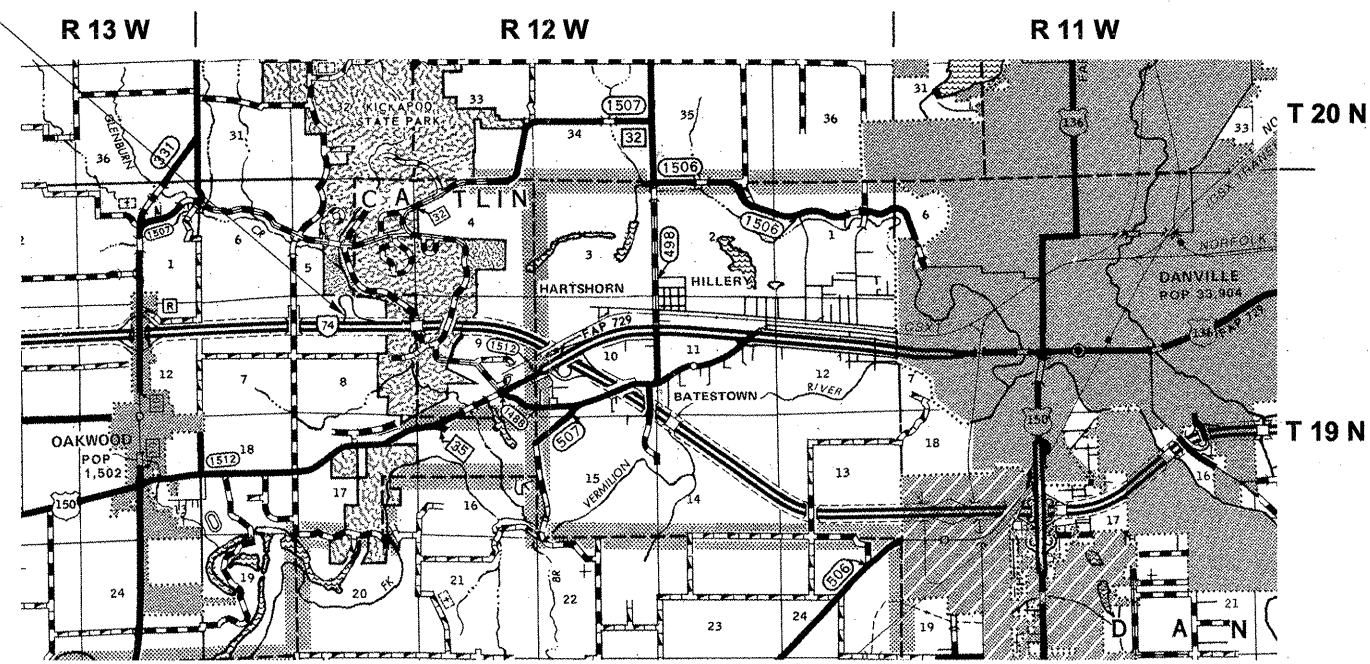
PROPOSED GPS CORE STATION
AT SALT KETTLE REST AREA



FULL SIZE PLANS HAVE BEEN PREPARED USING STANDARD ENGINEERING SCALES. REDUCED SIZED PLANS WILL NOT CONFORM TO STANDARD SCALES. IN MAKING MEASUREMENTS ON REDUCED PLANS, THE ABOVE SCALES MAY BE USED.

J.U.L.I.E.
JOINT UTILITY LOCATION INFORMATION FOR EXCAVATION
1-800-892-0123
OR 811 OAKWOOD TOWNSHIP

PROJECT ENGINEER: NANCY FASIG
SQUAD LEADER: BRIAN J. HOGAN
(217)-465-4181



GROSS LENGTH = N/A FT. = N/A MILE
NET LENGTH = N/A FT. = N/A MILE

STATE OF ILLINOIS
DEPARTMENT OF TRANSPORTATION
DIVISION OF HIGHWAYS

SUBMITTED 10/6/2011
[Signature] DEPUTY DIRECTOR OF HIGHWAYS, REGION ENGINEER

Dec 9 2011
[Signature] acting ENGINEER OF DESIGN AND ENVIRONMENT

Dec 9 2011
[Signature] WILLIAM R. FLETCHER DIRECTOR OF HIGHWAYS, CHIEF ENGINEER

**PRINTED BY THE AUTHORITY
OF THE STATE OF ILLINOIS**

CONTRACT NO. 70963