

# ARCHIVED LIGHTING

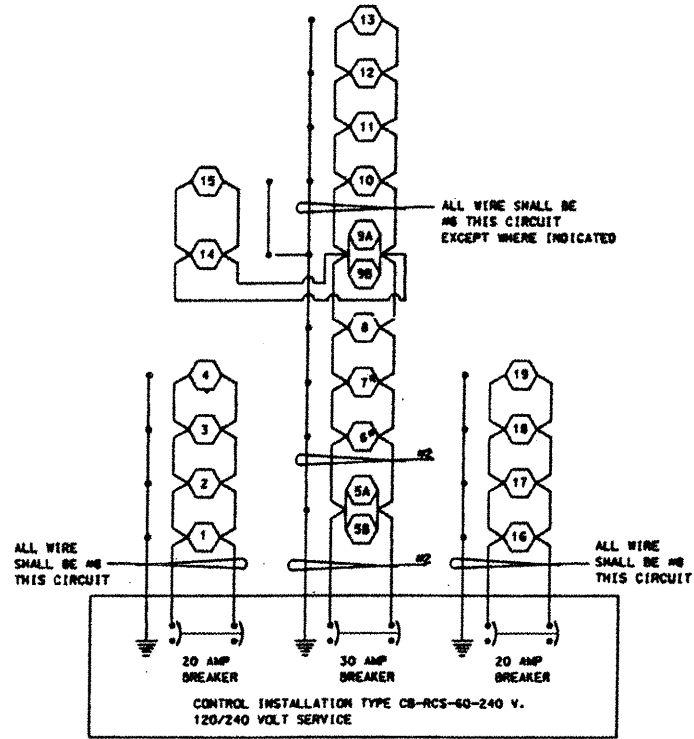
## PLANS

FOR INFORMATION ONLY

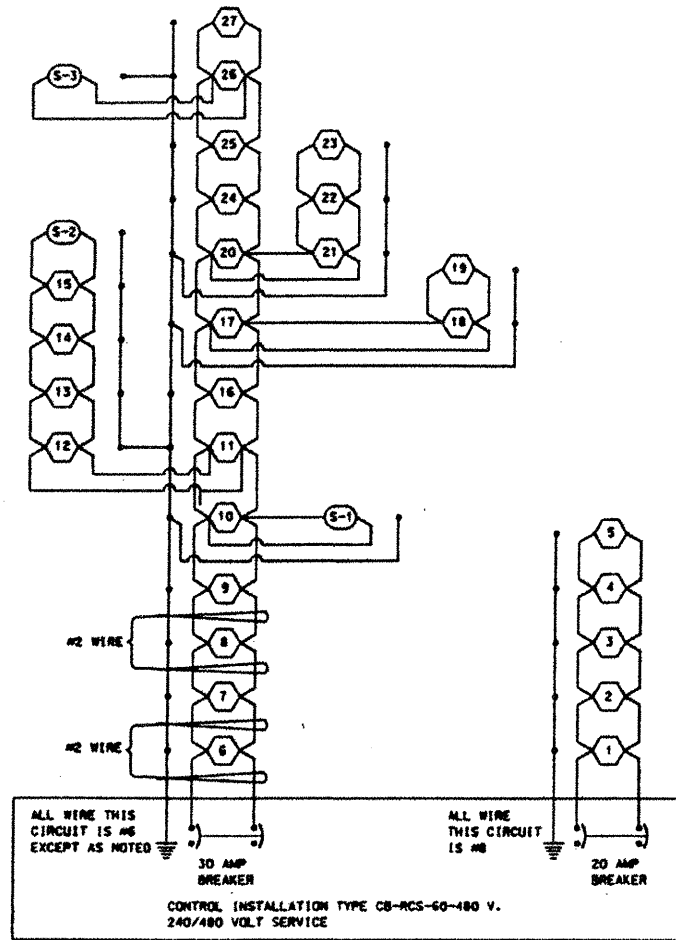
F.A.P. RTE.	SECTION	COUNTY	TOTAL SHEETS	SHEET NO.
310	69-HX.L.SG	MORGAN	34	235
STA.	TO STA.			
FED. ROAD DIST. NO. 7	ILLINOIS	FED. AID PROJECT		

### LEGEND

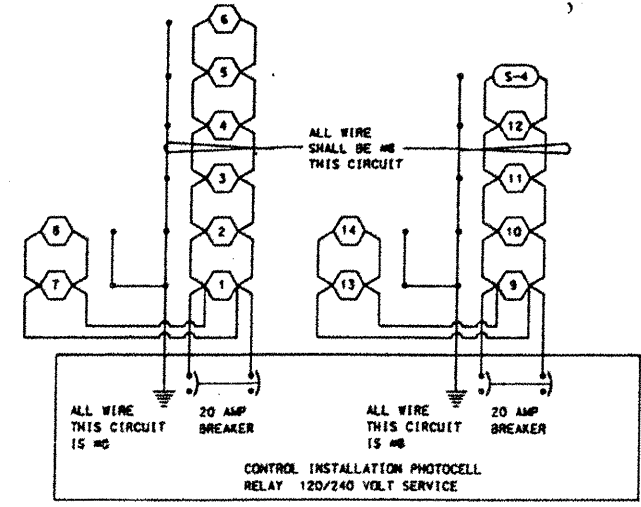
- 1 2-1/c # 8 XLP. 1-1/c # 8 XLPG 20 mm P. (3/4")
- 2 2-1/c # 6 XLP. 1-1/c # 6 XLPG 25 mm P. (1")
- 3 2-1/c # 2 XLP. 1-1/c # 2 XLPG 30 mm P. (1 1/4")
- (//) PUSHED CONDUIT, SIZE & LENGTH AS SHOWN
- (X) CONTROL INSTALLATION, SIZE AS SHOWN
- (---) CONDUIT W/ JUNCTION BOXES ATTACHED TO STRUCTURE, SIZE & LENGTH AS SHOWN
- (O) 13.5 m (45') M.H. TENON TOP WEATHERING STEEL LIGHT POLE W/ 250 WATT H.P.S. MULTIMOUNT LUMINAIRE. LIGHT DISTRIBUTION TYPE LN 3
- (O) 13.5 m (45') M.H. TENON TOP - TWIN WEATHERING STEEL LIGHT POLE W/ TWO (2) 250 WATT H.P.S. MULTIMOUNT LUMINAIRES. LIGHT DISTRIBUTION TYPE LN 3
- (☀) SIGN LIGHT FIXTURE



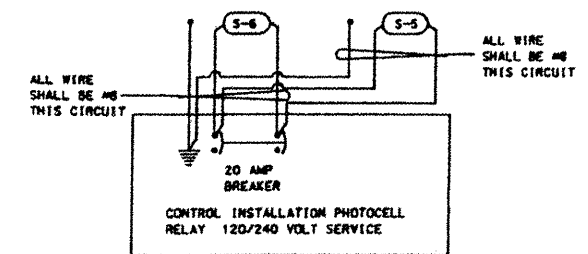
FAP RTE 310 OLD US 36 INTERCHANGE  
# 400 WATT HPS MULTI-MOUNT LUMINAIRE



FAP RTE 310 ILL. RTE 104 INTERCHANGE



FAP RTE 310 STA 28+840 TO STA 29+230



FAP RTE 310 SIGN STRUCTURES AT STA 25+090 AND STA 25+895

REVISIONS	
NAME	DATE

ILLINOIS DEPARTMENT OF TRANSPORTATION  
FAP RTE 310 (US 67)  
LIGHTING WIRING DIAGRAM  
AND LEGEND  
DRAWN BY OS  
CHECKED BY FRB  
DATE: June 17, 1997

FILE NAME: c:\pwork\p101\jamesse\2244702\0672	USER NAME: jamesse	DESIGNED: _____	REVISED: _____
13-lightingdetail.dgn		DRAWN: _____	REVISED: _____
PLOT SCALE: 0.38, 937 m / in.		CHECKED: _____	REVISED: _____
PLOT DATE: Sep-21-2011 8:37:49PM		DATE: _____	REVISED: _____

STATE OF ILLINOIS  
DEPARTMENT OF TRANSPORTATION

ARCHIVED LIGHTING PLANS  
SCALE: \_\_\_\_\_ SHEET \_\_\_\_\_ OF \_\_\_\_\_ SHEETS STA. \_\_\_\_\_ TO STA. \_\_\_\_\_

F.A.P. RTE.	SECTION	COUNTY	TOTAL SHEETS	SHEET NO.
310	169-IL-1	MORGAN	17	17
CONTRACT NO. 72E13				
ILLINOIS FED. AID PROJECT				