





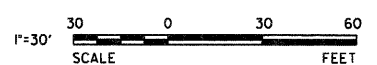
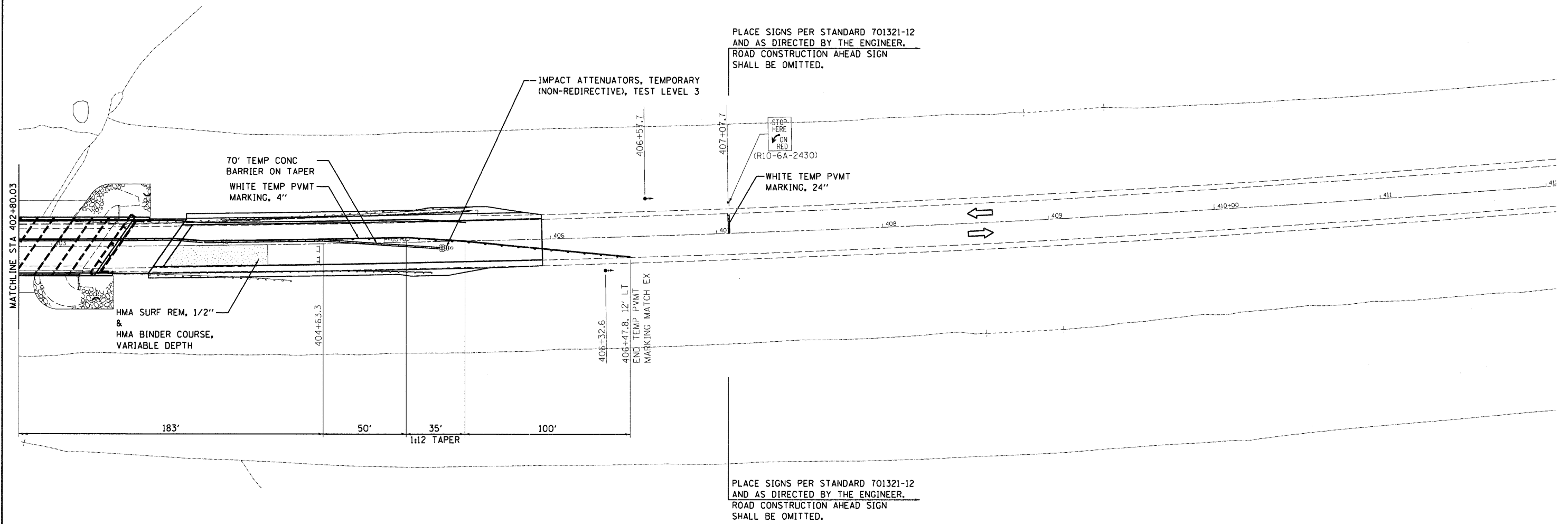


**LEGEND**

-  TRAFFIC SIGNAL
-  SIGN
-  TEMPORARY CONCRETE BARRIER
-  IMPACT ATTENUATOR, TEMPORARY
-  DIRECTION OF TRAFFIC
-  TYPE III BARRICADE



PRINTED DATE: 10/25/2011  
 FILE: \\net1\m\projects\148\148\_1\item\_25 - d7\various design\work\_order\08\road\drawings\sheet\14\_05\_Stage\_2.dgn



USER NAME = \$USER\$	DESIGNED - JEH	REVISED -
PLOT SCALE = 30.0000' / IN.	DRAWN - JEH	REVISED -
PLOT DATE = 10/25/2011	CHECKED - DF	REVISED -
	DATE - 3-23-2011	REVISED -

**STATE OF ILLINOIS**  
**DEPARTMENT OF TRANSPORTATION**

<b>SN: 096-0074</b> <b>STAGE II CONSTRUCTION</b>		
SCALE: 1"=30'	SHEET NO 2 OF 2 SHEETS	STA 402+80.03 TO STA 408+36.72

F.A.P. RTE	SECTION	COUNTY	TOTAL SHEETS	SHEET NO
823	(22.B2A)B-1 & (22.B2B)B-1	WAYNE	85	14
<b>CONTRACT NO 74216</b>				
<small>ILLINOIS FEDERAL AID PROJECT</small>				