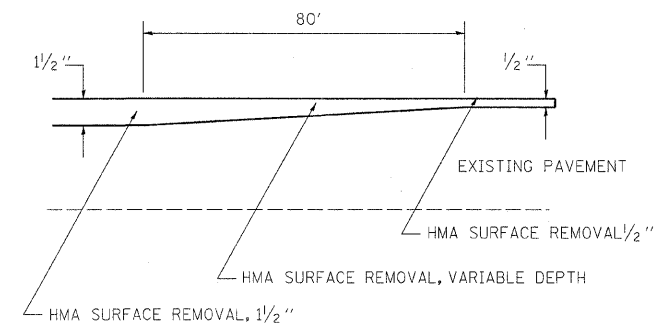
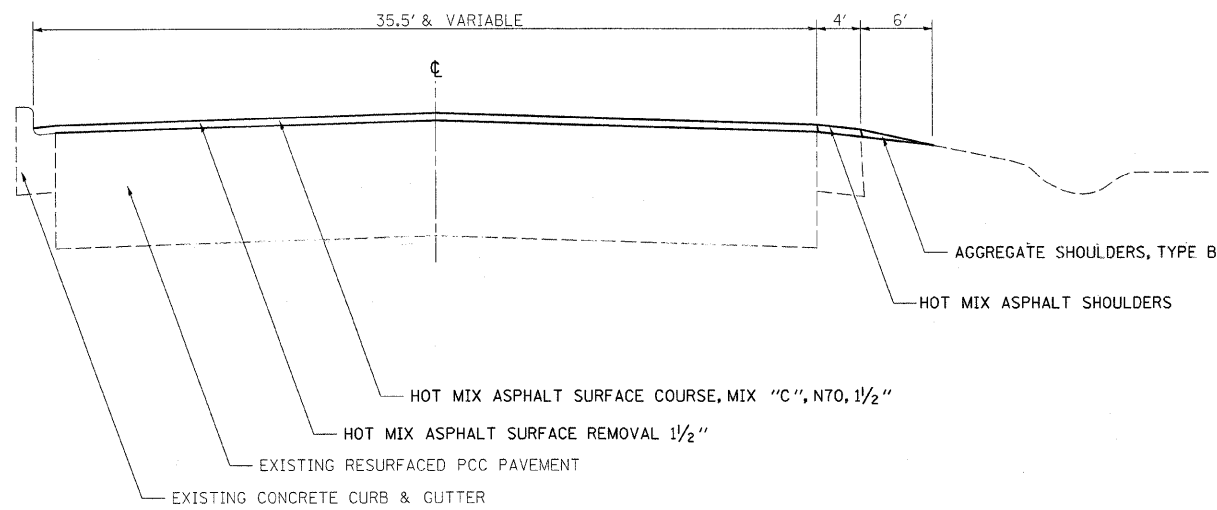


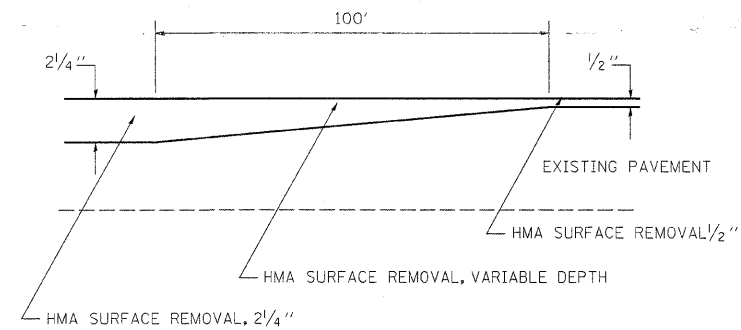
STA 26+63 TO STA 85+96  
STA 989+25 TO STA 1000+02



**TRANSITION DETAIL**  
STA 8+90 TO STA 9+70



STA 1000+02 TO STA 1002+91  
STA 2+91 TO STA 8+90



**TRANSITION DETAIL (AT BRIDGE)**  
STA 108+94 TO STA 109+94  
STA 110+26 TO STA 111+26

FILE NAME =	USER NAME = swartzrw	DESIGNED -	REVISED -	<b>STATE OF ILLINOIS DEPARTMENT OF TRANSPORTATION</b>	<b>TYPICALS SECTION (8,9,10)RS-3</b>			F.A.P. RTE.	SECTION	COUNTY	TOTAL SHEETS	SHEET NO.
c:\pwwork\pwwork\swartzrw\2024046\077	259-shr-typicals.dgn	DRAWN -	REVISED -		SCALE: NA	SHEET NO. 1 OF 3 SHEETS	STA. TO STA.	325	.	.	24	5
	PLOT SCALE = 50.0000' / 1" =	CHECKED -	REVISED -		ILLINOIS FED. AID PROJECT							
	PLOT DATE = 10/21/2011	DATE -	REVISED -		CONTRACT NO. 74259							
* (8,9,10)RS-3, (19)RS-2												