













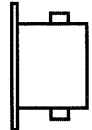


# LEGEND

52 EACH		M4-8(0)-2412
5 EACH		M3-1-2412
6 EACH		M3-3-2412
6 EACH		M3-2-2412
5 EACH		M3-4-2412
4 EACH		M4-6(0)-2412
6 EACH		W16-3A(0)-3612
21 EACH		M6-1(0)-2115
23 EACH		M6-3(0)-2115
1 EACH		M6-4(0)-2115
7 EACH		M5-1R(0)-2115
6 EACH		M5-1L(0)-2115
11 EACH		M1-1-36
11 EACH		M1-1-36
3 EACH		Portable changeable message sign

FOR INFORMATION ONLY

FILE NAME = #FILEL#	USER NAME = lnda	DESIGNED -	REVISED -	<b>STATE OF ILLINOIS DEPARTMENT OF TRANSPORTATION</b>	<b>OVERALL DETOUR</b>		F.A.I. RTE.	SECTION	COUNTY	TOTAL SHEETS	SHEET NO.	
	PLOT SCALE = 1000.0020' / IN.	DRAWN -	REVISED -				57/70	(25-3,4)R	EFFINGHAM	1098	86	
PLOT DATE = 3/17/2011	CHECKED -	REVISED -	SCALE:		SHEET NO. 1 OF 5 SHEETS	STA.	TO STA.	ILLINOIS FED. AID PROJECT				
	DATE -	REVISED -	CONTRACT NO. 74299									