







LEGEND

-  TEMPORARY PCC PAVEMENT
-  SIGN
-  DIRECTION OF TRAFFIC
-  TYPE II BARRICADES OR DRUMS WITH MONO-DIRECTIONAL STEADY BURNING LIGHTS
-  VERTICAL PANEL
-  TYPE III BARRICADE WITH FLASHING LIGHTS

NOTES: PRE-STAGE 1

1. MAINTAIN TRAFFIC ON EXISTING PAVEMENT. ONE LANE OF TRAFFIC IN EACH DIRECTION MAY BE CLOSED FOR WIDENING OPERATIONS DURING OFF-PEAK HOURS ONLY. ALL TRAFFIC CONTROL DEVICES SHALL BE PULLED BACK TO THE SHOULDER AREA AT ALL OTHER TIMES.
2. INSTALL APPROPRIATE TRAFFIC CONTROL AND PROTECTION AS DIRECTED BY THE ENGINEER.
3. CONSTRUCT WIDENING WITH TEMPORARY PAVEMENT AS INDICATED.
4. REMOVE AND REINSTALL EXISTING GUARDRAIL WHERE INDICATED.
5. PRE-STAGE 1 TRAFFIC CONTROL SHOWN ON THE PLANS DEPICT PLACEMENT OF DEVICES DURING PEAK HOURS.

FILE NAME = S:\Projects\403-00072-57-70\dgn\ML_Keller\sof_PS.dgn	USER NAME = bsoebel	DESIGNED - ESW	REVISED -	STATE OF ILLINOIS DEPARTMENT OF TRANSPORTATION	MAINTENANCE OF TRAFFIC, PRE-STAGE 1, FAI ROUTE 57/70		F.A.I. RTE. 57/70	SECTION (25-3,4)R	COUNTY EFFEINGHAM	TOTAL SHEETS 1098	SHEET NO. 100	
PLOT SCALE = 1/8"=50' / IN.		DRAWN - PDB	REVISED -				SCALE: 1"=50'		SHEET NO. 10 OF 10 SHEETS		STA. 2275+00.00 TO STA. 2289+00.00	
PLOT DATE = 3/18/2011		CHECKED - BRM	REVISED -		FED. ROAD DIST. NO.		ILLINOIS FED. AID PROJECT					
		DATE - 4-28-08	REVISED -									