






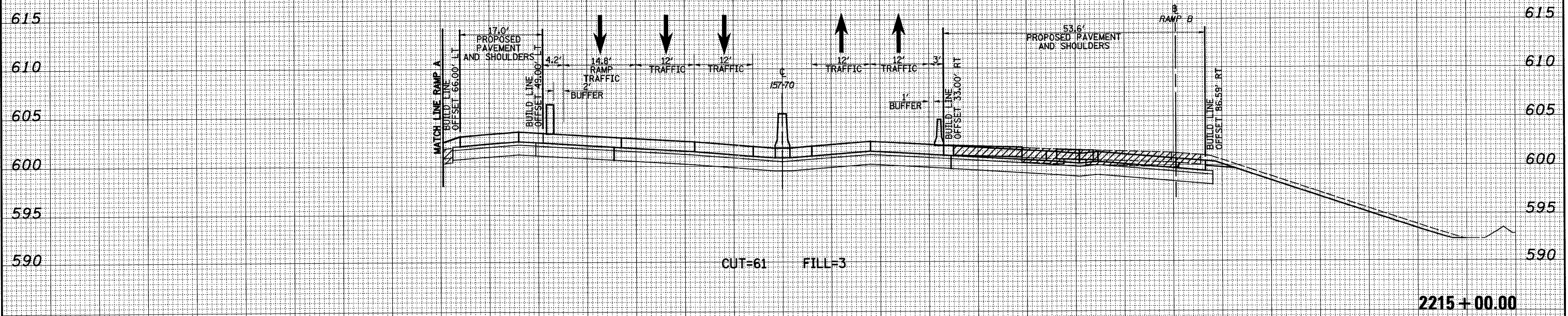
150 140 130 120 110 100 90 80 70 60 50 40 30 20 10 0 10 20 30 40 50 60 70 80 90 100 110 120 130 140 150

LEGEND

-  - TEMPORARY PCC PAVEMENT
-  - REMOVAL
-  - DRUM
-  - TEMPORARY CONCRETE BARRIER
-  - DIRECTION OF TRAFFIC

FINAL SURVEY	SURVEYED	DATE
NOTE BOOK	PLOTTED	BY
NO.	TEMP. AREAS	
	CHECKED	

ORIGINAL SURVEY	SURVEYED	DATE
NOTE BOOK	PLOTTED	BY
NO.	TEMP. AREAS	
	CHECKED	



150 140 130 120 110 100 90 80 70 60 50 40 30 20 10 0 10 20 30 40 50 60 70 80 90 100 110 120 130 140 150

FILE NAME =	USER NAME = #USER#	DESIGNED - JWS	REVISED	STATE OF ILLINOIS DEPARTMENT OF TRANSPORTATION	MAINTENANCE OF TRAFFIC - 157/70 (STAGE 2)			F.A.I. RTE.	SECTION	COUNTY	TOTAL SHEETS	SHEET NO.
#FILE#		DRAWN - LEC	REVISED -		57/70	(25-3,4R)	EFFINGHAM	1098	1016			
	PLOT SCALE = #SCALE#	CHECKED - BRM	REVISED -		SCALE: 1"=10' SHEET NO. 58 OF 86 SHEETS STA. 2215+00.00 TO STA. 2215+81.06			CONTRACT NO. 74299				
	PLOT DATE = #DATE#	DATE - 4-01-08	REVISED -		FED. ROAD DIST. NO. ILLINOIS FED. AID PROJECT							