






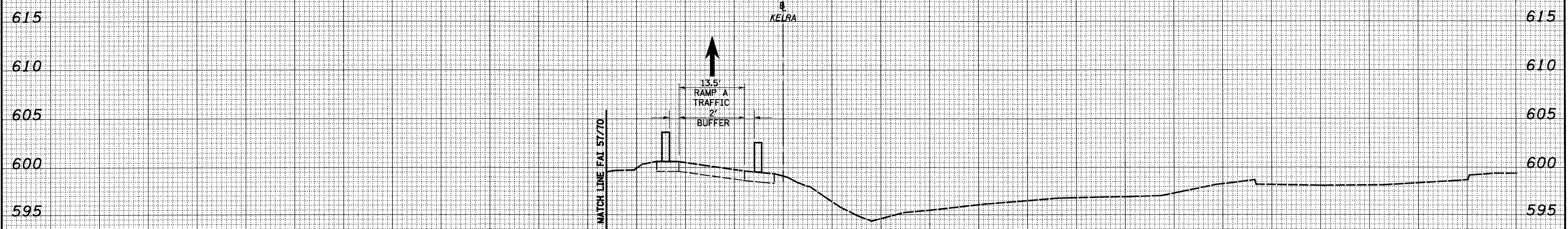
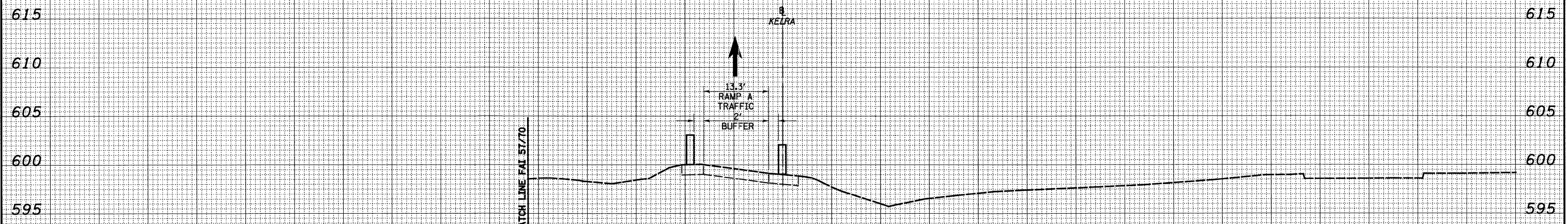
DATE	
BY	
FINAL SURVEY	
SURVEYED	
NOTE BOOK	
NO.	
TEMPLATE	
AREAS CHECKED	

DATE	
BY	
ORIGINAL SURVEY	
SURVEYED	
NOTE BOOK	
NO.	
TEMPLATE	
AREAS CHECKED	

150 140 130 120 110 100 90 80 70 60 50 40 30 20 10 0 10 20 30 40 50 60 70 80 90 100 110 120 130 140 150

LEGEND

-  - TEMPORARY PCC PAVEMENT
-  - REMOVAL
-  - DRUM
-  - TEMPORARY CONCRETE BARRIER
-  - DIRECTION OF TRAFFIC



150 140 130 120 110 100 90 80 70 60 50 40 30 20 10 0 10 20 30 40 50 60 70 80 90 100 110 120 130 140 150

FILE NAME =	USER NAME = bsebel	DESIGNED - JWS	REVISED -	STATE OF ILLINOIS DEPARTMENT OF TRANSPORTATION	MAINTENANCE OF TRAFFIC KELLER - RAMP A (PRE-STAGE 1)	F.A.I. RTE.	SECTION	COUNTY	TOTAL SHEETS	SHEET NO.	
S:\Project\403-00072-57-70\dgn\ML_Keller\cash_keller\RAMOTPSL.dgn	PLOT SCALE = 20.0000' / IN.	DRAWN - LEC	REVISED -			57/70	(24-3,4R)	EFFINGHAM	1098	1056	
PLOT DATE = 3/11/2011	DATE - 5-27-08	CHECKED - BRM	REVISED -			CONTRACT NO. 74299					
		DATE - 5-27-08	REVISED -			FED. ROAD DIST. NO. ILLINOIS FED. AID PROJECT					