






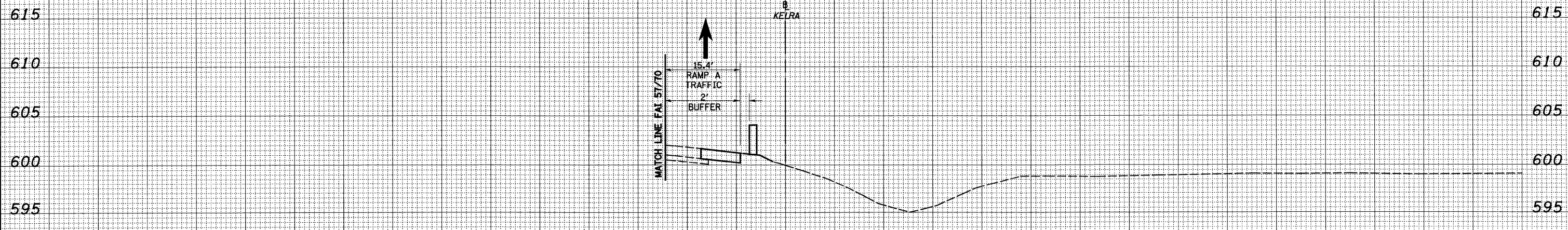
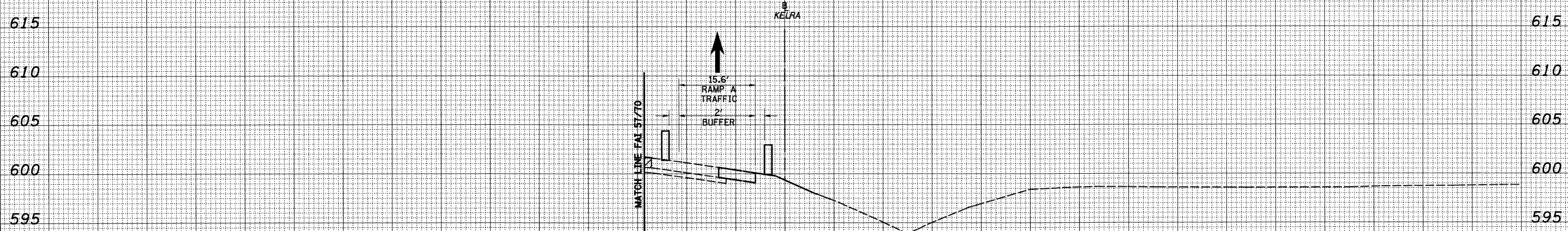
150 140 130 120 110 100 90 80 70 60 50 40 30 20 10 0 10 20 30 40 50 60 70 80 90 100 110 120 130 140 150

LEGEND

-  - TEMPORARY PCC PAVEMENT
-  - REMOVAL
-  - DRUM
-  - TEMPORARY CONCRETE BARRIER
-  - DIRECTION OF TRAFFIC

DATE	
BY	
FINAL SURVEY	
SURVEYED	
PLOTTED	
TEMPLATE	
NOTE BOOK	
AREAS	
CHECKED	
NO.	

DATE	
BY	
ORIGINAL SURVEY	
SURVEYED	
PLOTTED	
TEMPLATE	
NOTE BOOK	
AREAS	
CHECKED	
NO.	



150 140 130 120 110 100 90 80 70 60 50 40 30 20 10 0 10 20 30 40 50 60 70 80 90 100 110 120 130 140 150

FILE NAME =	USER NAME = baeibei	DESIGNED - JWS	REVISED -	STATE OF ILLINOIS DEPARTMENT OF TRANSPORTATION	MAINTENANCE OF TRAFFIC KELLER - RAMP A (PRE-STAGE 2B)			F.A.T. RTE.	SECTION	COUNTY	TOTAL SHEETS	SHEET NO.
S:\Projects\403-00072-57-70\dgn\M_Keller\user_Keller\RAMOTP52B.dgn		DRAWN - LEC	REVISED -		57/70	(24-3,4R)	EFFINGHAM	1098	1059			
PLOT SCALE = 28,00000' / IN.		CHECKED - BRM	REVISED -		SCALE: 1"=10'			SHEET NO. 1 OF 6 SHEETS STA. 17+00.00 TO STA. 18+00.00			CONTRACT NO. 74299	
PLOT DATE = 3/11/2011		DATE - 5-27-08	REVISED -		FED. ROAD DIST. NO. ILLINOIS FED. AID PROJECT							