






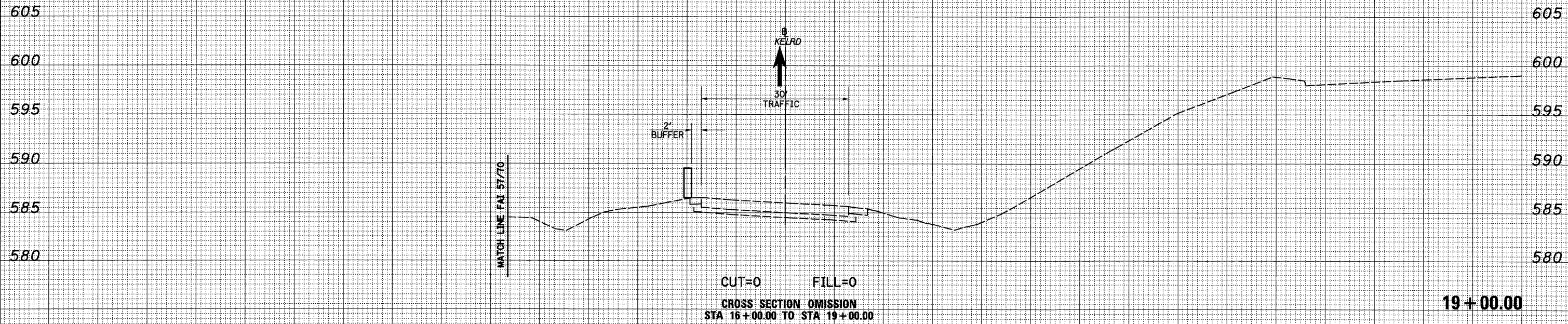
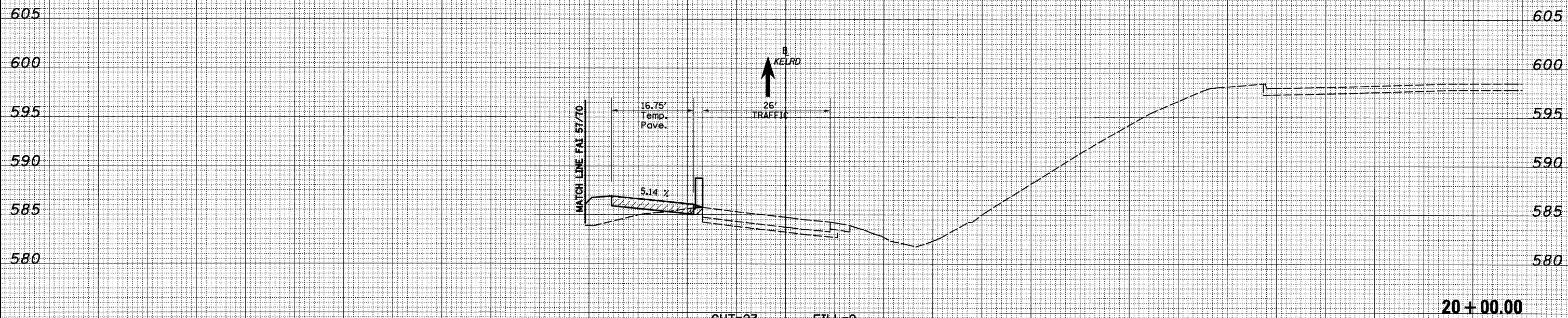
DATE	
BY	
SUBMITTED	
PLOTTED	
TEMPLATE	
AREAS CHECKED	
FINAL SURVEY	
NOTE BOOK	
NO.	

DATE	
BY	
SUBMITTED	
PLOTTED	
TEMPLATE	
AREAS CHECKED	
ORIGINAL SURVEY	
NOTE BOOK	
NO.	

150 140 130 120 110 100 90 80 70 60 50 40 30 20 10 0 10 20 30 40 50 60 70 80 90 100 110 120 130 140 150

LEGEND

-  - TEMPORARY PCC PAVEMENT
-  - REMOVAL
-  - DRUM
-  - TEMPORARY CONCRETE BARRIER
-  - DIRECTION OF TRAFFIC



150 140 130 120 110 100 90 80 70 60 50 40 30 20 10 0 10 20 30 40 50 60 70 80 90 100 110 120 130 140 150

FILE NAME =	USER NAME = bseibei	DESIGNED - JWS	REVISED -	STATE OF ILLINOIS DEPARTMENT OF TRANSPORTATION	MAINTENANCE OF TRAFFIC KELLER - RAMP D (PRE-STAGE 2)	F.A.I. RTE.	SECTION	COUNTY	TOTAL SHEETS	SHEET NO.
S:\Projects\403-00072_57-70\dgn\ML_Keller\KellerRAMPD1P52B.dgn		DRAWN - LEC	REVISED -			57/70	(25-3,4)R	EFFINGHAM	1098	1089
PLOT SCALE = 28.0000' / IN.		CHECKED - BRM	REVISED -			CONTRACT NO. 74299				
PLOT DATE = 3/11/2011		DATE - 5-27-08	REVISED -			SCALE: 1"=10'	SHEET NO. 1 OF 2 SHEETS	STA. 19+00.00 TO STA. 20+00.00	FED. ROAD DIST. NO.	ILLINOIS FED. AID PROJECT