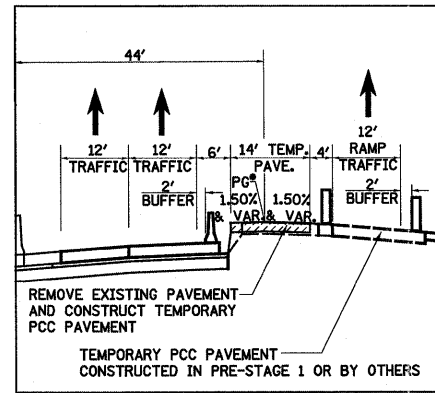
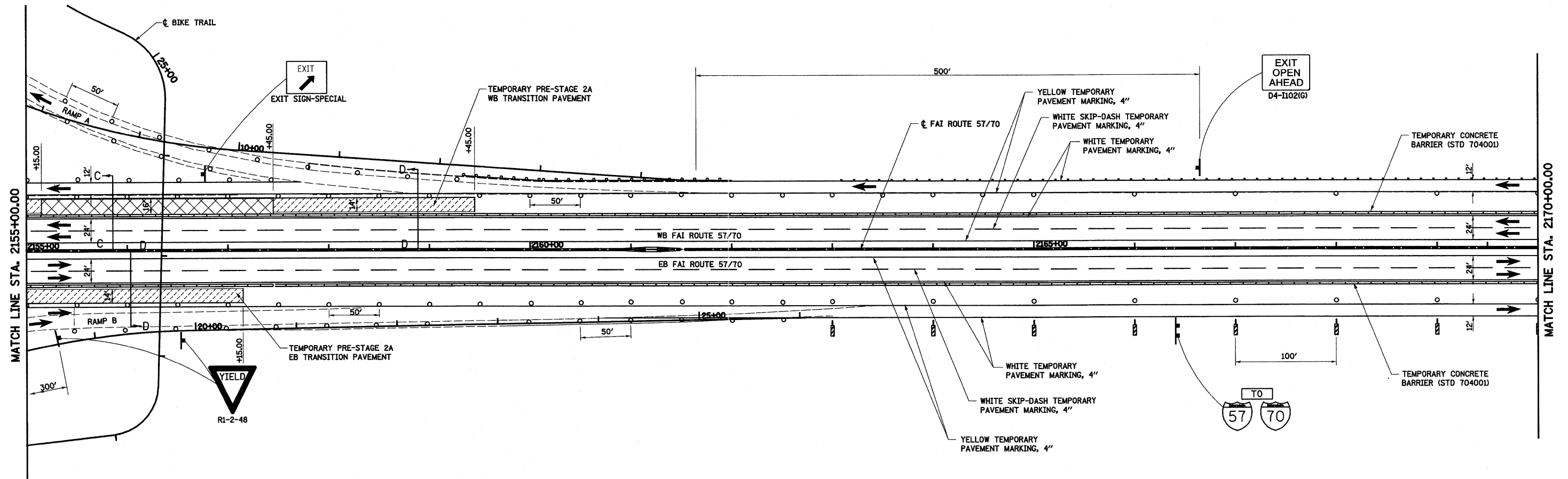


DETAIL C-C



DETAIL D-D

• FOR PROFILE DETAILS, SEE SHEET 11 OF 14



**NOTES: EB TRANSITION PAVEMENT**

1. REMOVE EXISTING PAVEMENT FROM STA 2149+10.00 TO STA 2157+15.00.
2. CONSTRUCT PROPOSED PAVEMENT ACCORDING TO 57/70 PROFILE FROM STA 2151+10.00 TO STA 2154+50.00.
3. CONSTRUCT TEMPORARY TRANSITION PAVEMENT ACCORDING TO PROFILE ON SHEET 11 OF 14 FROM STA 2149+10.00 TO STA 2151+10.00 AND STA 2154+50.00 TO STA 2157+15.00.

**NOTES: WB TRANSITION PAVEMENT**


1. REMOVE EXISTING PAVEMENT FROM STA 2153+65.00 TO STA 2159+45.00.
2. CONSTRUCT PROPOSED PAVEMENT ACCORDING TO 57/70 PROFILE FROM STA 2155+15.00 TO STA 2157+15.00.
3. CONSTRUCT TEMPORARY TRANSITION PAVEMENT ACCORDING TO PROFILE ON SHEET 11 OF 14 FROM STA 2153+65.00 TO STA 2155+15.00 AND STA 2157+15.00 TO STA 2159+45.00.

**NOTES: PRE-STAGE 2A**

1. SHIFT ALL TRAFFIC EXITING AT FAYETTE AVE OR IL 32 & IL 33 TO FAR RIGHT LANE. SHIFT REMAINING THROUGH FAI 57/70 TRAFFIC TO NEWLY CONSTRUCTED INSIDE SHOULDER AND PAVEMENT.
2. CONSTRUCT PAVEMENT AND TEMPORARY PAVEMENT AT EACH RAMP TERMINAL AS INDICATED.

**LEGEND**

- TEMPORARY PCC PAVEMENT
- CONSTRUCTION THIS STAGE
- SIGN
- DIRECTION OF TRAFFIC
- TYPE II BARRICADES OR DRUMS WITH MONO-DIRECTIONAL STEADY BURNING LIGHTS
- VERTICAL PANEL
- TYPE III BARRICADE WITH FLASHING LIGHTS
- ARROW BOARD



FILE NAME =	USER NAME = lunde	DESIGNED - ESW	REVISED -	<b>STATE OF ILLINOIS DEPARTMENT OF TRANSPORTATION</b>	<b>MAINTENANCE OF TRAFFIC, PRE-STAGE 2A, FAI ROUTE 57/70</b>	F.A.I. RTE.	SECTION	COUNTY	TOTAL SHEETS	SHEET NO.	
S:\Projects\403-00072-57-70\dgn\ML_Keller\mot_P2a.dgn		DRAWN - PDB	REVISED -			57/70	(25-3,4)R	EFFINGHAM	1098	114	
PLOT SCALE = 1/8"=1'-0"		CHECKED - BRM	REVISED -			<b>CONTRACT NO. 74299</b>					
PLOT DATE = 3/16/2011		DATE - 05-07-08	REVISED -			FED. ROAD DIST. NO. ILLINOIS FED. AID PROJECT					