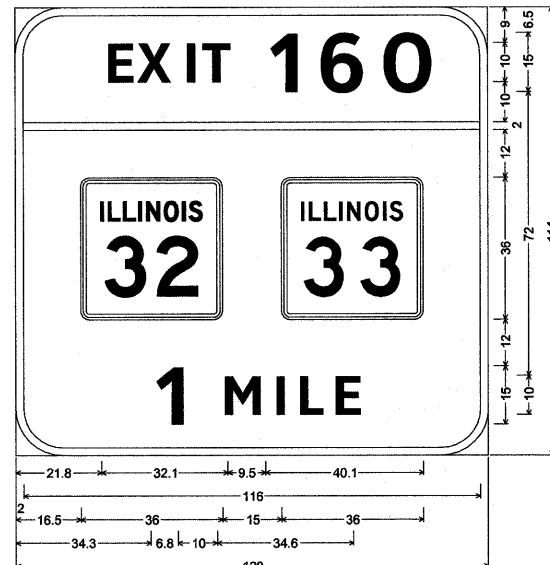
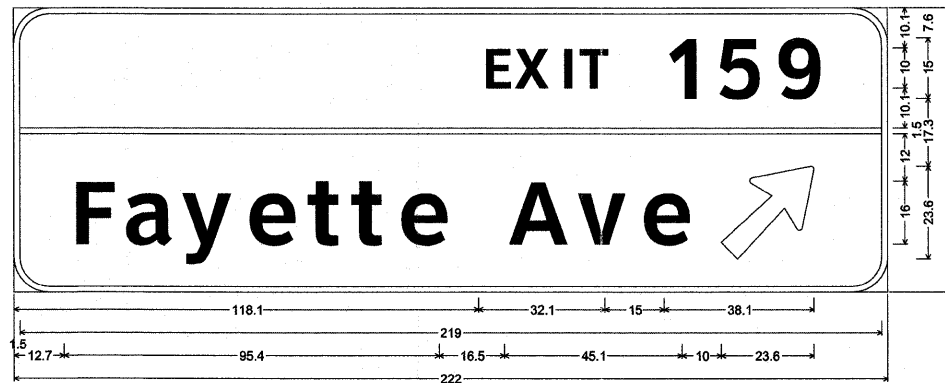


STRUCTURE NUMBER 7S025I057R159.0
STA 2131+68



9.0" Radius, 1.5" Border, White on Green;
[EXIT 160] ClearviewHwy-5-W; [1 MILE] ClearviewHwy-5-W;
Table of widths and spaces.


E	X	I	T	1	M	I	L	E
21.8	6.3	2.2	8.6	2.8	1.9	3.0	7.3	9.5
2.0	116.0	2.0						
16.5	36.0	15.0	36.0	16.5				
34.3	6.8	10.0	9.3	3.9	1.9	4.1	5.9	3.1
6.4	2.2	8.6	2.8	1.9	3.0	7.3	9.5	6.9
5.3	10.9	4.8	12.2	16.5				



9.0" Radius, 1.5" Border, White on Green;
[EXIT 159] ClearviewHwy-5-W; [Fayette Ave] ClearviewHwy-5-W; Arrow 133 - 30.0° 45°;
Table of widths and spaces.

E	X	I	T	1	5	9
118.1	6.4	2.1	8.7	2.7	1.9	3.0
1.5	219.0	1.5				
12.7	9.8	4.1	12.0	3.0	12.5	3.6
11.8	16.5	5.2	10.4	4.6	11.0	18.7
11.8	16.5	5.2	10.4	4.6	11.0	18.7
12.7	9.8	4.1	12.0	3.0	12.5	3.6
11.8	16.5	5.2	10.4	4.6	11.0	18.7
15.0	2.6	12.2	3.6	11.7	10.0	23.6
18.7						

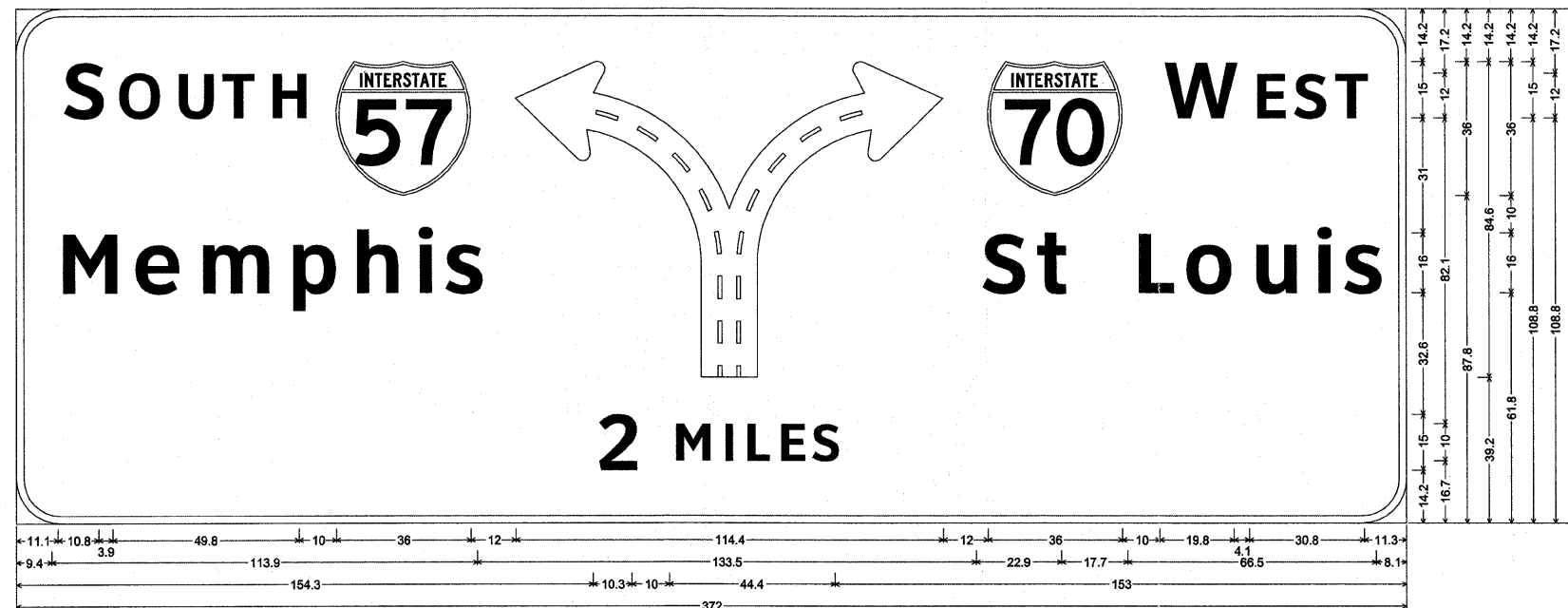
SN001
SIGN ON 2 I BEAMS
STA 2144+77



9.0" Radius, 1.5" Border, White on Brown;
[CONVENTION] ClearviewHwy-5-W; [CENTER] ClearviewHwy-5-W; [EXIT 160] ClearviewHwy-5-W;
Table of widths and spaces.

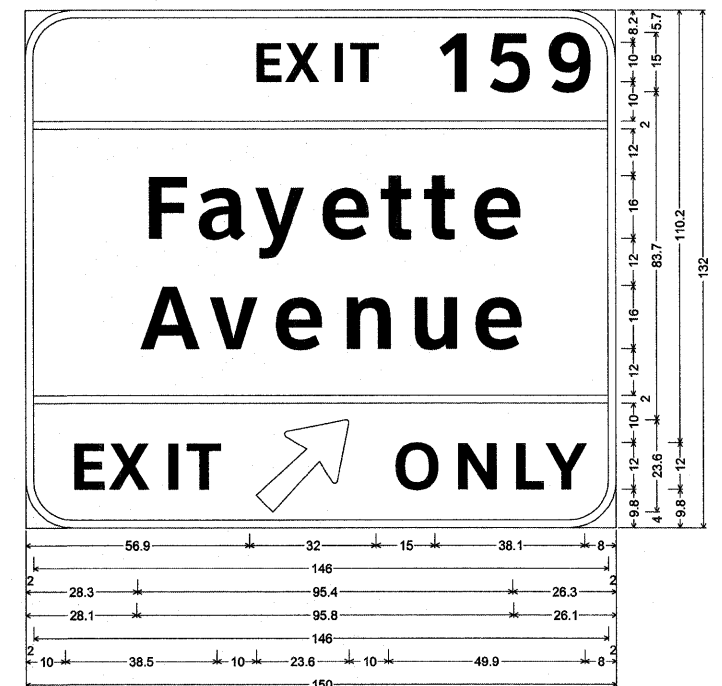
C	O	N	V	E	N	T	I	O	N
11.6	10.9	3.6	12.3	4.9	11.0	3.8	11.3	3.9	8.5
4.5	11.0	3.9	9.6	4.0	2.6	4.8	12.4	4.8	11.0
11.6	10.9	3.6	12.3	4.9	11.0	3.8	11.3	3.9	8.5
4.5	11.0	3.9	9.6	4.0	2.6	4.8	12.4	4.8	11.0
11.6	10.9	3.6	12.3	4.9	11.0	3.8	11.3	3.9	8.5
4.5	11.0	3.9	9.6	4.0	2.6	4.8	12.4	4.8	11.0

STRUCTURE NUMBER 7S025I057L159.6
STA 2161+20



12.0" Radius, 2.0" Border, White on Green;
[SOUTH] ClearviewHwy-5-W; [Memphis] ClearviewHwy-5-W; Diagrammatic Arrow lane lines Black; [WEST] ClearviewHwy-5-W; [St Louis] ClearviewHwy-5-W; [2 MILES] ClearviewHwy-5-W;
Table of widths and spaces.

S	O	U	T	H	2	M	I	L	E
11.1	10.8	3.9	11.1	4.3	9.3	3.6	8.7	3.6	9.2
10.0	36.0	12.0	114.4	12.0	36.0	10.0	19.8	4.1	7.7
3.1	8.7	2.6	8.7	11.3	9.4	14.7	5.6	11.8	5.4
18.1	6.0	11.6	5.4	11.2	5.7	3.7	4.5	10.2	133.5
11.6	3.4	7.9	17.7	9.4	4.2	12.4	5.4	11.0	5.7
3.8	4.4	10.2	8.1	154.3	10.3	10.0	9.2	4.0	1.9
4.1	5.8	3.2	6.4	2.6	7.2	153.0			



12.0" Radius, 2.0" Border, White on Green;
[EXIT 159] ClearviewHwy-5-W; [Fayette] ClearviewHwy-5-W; [Avenue] ClearviewHwy-5-W;
[EXIT] ClearviewHwy-5-W; Arrow 133 - 30.0° 45°; [ONLY] ClearviewHwy-5-W;
Table of widths and spaces.

E	X	I	T	1	5	9
56.9	6.3	2.2	8.6	2.8	1.9	3.0
2.0	146.0	2.0				
28.3	9.8	4.1	12.0	3.0	12.5	3.6
11.8	3.8	7.8	3.2	7.9	4.1	11.8
28.3	9.8	4.1	12.0	3.0	12.5	3.6
11.8	3.8	7.8	3.2	7.9	4.1	11.8
15.0	2.5	12.2	3.6	11.8	5.4	11.1
6.1	10.9	5.5	11.7	26.1		
2.0	146.0	2.0				
10.0	7.7	2.6	10.3	3.4	2.3	3.6
8.6	10.0	23.6	10.0	11.1	4.3	9.9
4.8	7.1	2.2	10.5	8.0		

NOT TO SCALE

FILE NAME =	USER NAME = iinda	DESIGNED - ESW	REVISED - 4-27-11	STATE OF ILLINOIS DEPARTMENT OF TRANSPORTATION	SIGN PANEL DETAILS, FAI ROUTE 57/70	F.A.I RTE.	SECTION	COUNTY	TOTAL SHEETS	SHEET NO.	
S:\Projects\403-00072-57-70\Sign\ML-Keller\Misc Revs 4-29-2011\sign panel details_Revs 4-29-2011.dgn	DRAWN - LEC	REVISED -	57/70			(25-3,4)R	EFFINGHAM	1098	250		
PLOT SCALE = 1/8" = 1' / IN.	CHECKED - BRM	REVISED -	CONTRACT NO. 74299								
PLOT DATE = 4/21/2011	DATE - 3-15-09	REVISED -	ILLINOIS FED. AID PROJECT								
				SCALE: 1"=50'		SHEET NO. 8 OF 49 SHEETS		STA. TO STA.			