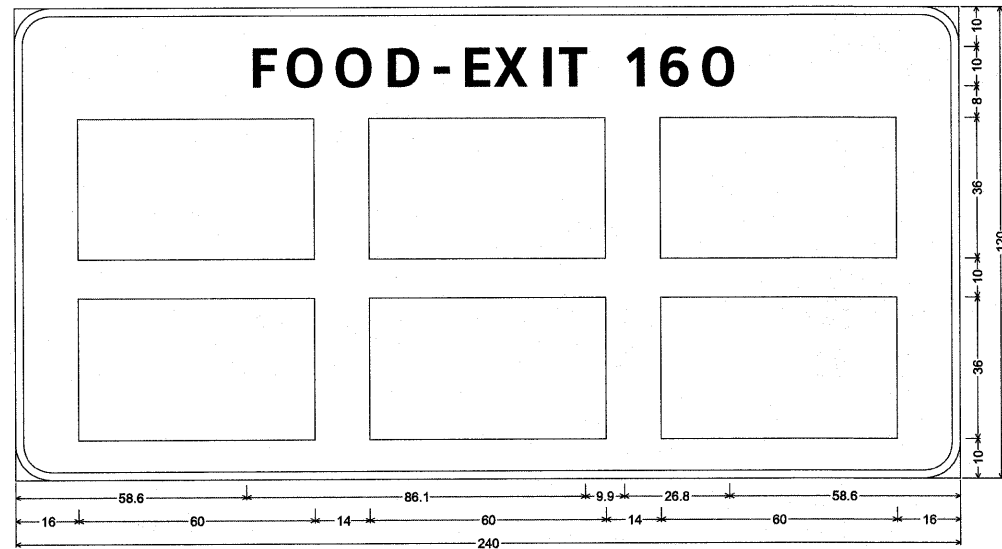


SN024  
STA 2098+78

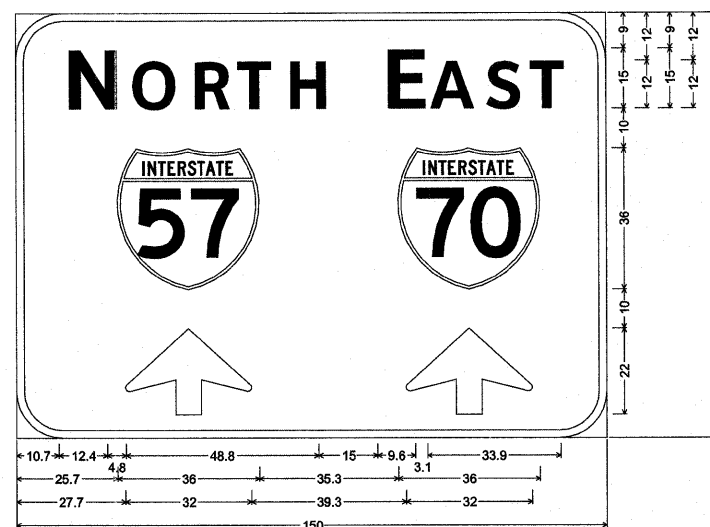


9.0" Radius, 2.0" Border, White on Blue;  
[FOOD-EXIT 160] ClearviewHwy-5-W; Rectangle Blue; Rectangle Blue; Rectangle Blue; Rectangle Blue; Rectangle Blue; Rectangle Blue;  
Table of widths and spaces.

F	O	O	D	-	E	X	I	T	1	6	0														
58.6	6.1	2.9	9.3	3.2	9.3	3.6	8.1	3.6	3.9	4.0	6.4	2.1	8.7	2.7	2.0	3.0	7.2	9.9	4.6	3.6	7.2	3.2	8.2	58.6	
16.0	60.0	14.0	60.0	14.0	60.0	16.0																			
16.0	60.0	14.0	60.0	14.0	60.0	16.0																			

NOT TO SCALE

MAINTENANCE OF TRAFFIC SIGN PANEL - PRE-STAGE 2A & 2B (TEMP)  
STA. 2086+44



12.0" Radius, 2.0" Border, White on Orange;  
[N ORTH] ClearviewHwy-5-W; [E AST] ClearviewHwy-5-W; Down Arrow 22.0" 90";  
Down Arrow 22.0" 90";  
Table of widths and spaces.


N	O	R	T	H	E	A	S	T
10.7	12.4	4.8	48.8	15	9.6	3.1	33.9	
25.7	36.0	35.3	36.0					
27.7	32.0	39.3	32.0					



12.0" Radius, 2.0" Border, White on Orange;  
[EXIT ONLY] ClearviewHwy-5-W; [Fayette Ave] ClearviewHwy-5-W; Down Arrow 22.0" 90";  
Table of widths and spaces.

E	X	I	T	O	N	L	Y																	
53.9	6.4	2.1	8.7	2.7	1.9	3.0	7.3	10.5	9.3	3.6	8.3	4.0	5.9	1.8	8.7	53.9								
17.5	9.8	4.1	11.9	3.1	12.5	3.6	11.8	3.8	7.8	3.2	7.8	4.2	11.8	16.5	15.0	2.5	12.2	3.7	11.7	17.5				
52.5	36.0	15.0	36.0	52.5																				
80.0	32.0	80.0																						

MAINTENANCE OF TRAFFIC SIGN PANEL - PRE-STAGE 2A & 2B (TEMP)  
STA. 2106+44



12.0" Radius, 2.0" Border, White on Orange;  
[EXIT ONLY] ClearviewHwy-5-W; [Fayette Ave] ClearviewHwy-5-W; Arrow 80 - 25.0" 45";  
Table of widths and spaces.

E	X	I	T	O	N	L	Y																	
53.9	6.4	2.1	8.7	2.7	1.9	3.0	7.3	10.5	9.3	3.6	8.3	4.0	5.9	1.8	8.7	53.9								
17.5	9.8	4.1	11.9	3.1	12.5	3.6	11.8	3.8	7.8	3.2	7.8	4.2	11.8	16.5	15.0	2.5	12.2	3.7	11.7	17.5				
52.5	36.0	15.0	36.0	52.5																				
86.2	19.6	86.2																						

\* SIGNS ON THIS SHEET TO BE USED  
FOR MAINTAINENCE OF TRAFFIC

FILE NAME =	USER NAME = l1rnda	DESIGNED - ESW	REVISED - 4-27-11
S:\Project\403-00072-57-70\sign\M_L_Keller\Misc_Rev	4-29-2011\sign panel details_Rev 4-29-2011.dgn	DRAWN - LEC	REVISED -
	PLOT SCALE = 1/8" = 1' IN.	CHECKED - BRM	REVISED -
	PLOT DATE = 4/21/2011	DATE - 6-15-09	REVISED -

STATE OF ILLINOIS  
DEPARTMENT OF TRANSPORTATION

SIGN PANEL DETAILS, PRE-STAGE 2A, FAI ROUTE 57/70  
SCALE: 1"=50' SHEET NO. 17 OF 49 SHEETS STA. TO STA.

F.A.I. RTE.	SECTION	COUNTY	TOTAL SHEETS	SHEET NO.
57/70	(25-3,4)R	EFFINGHAM	1098	259
FED. ROAD DIST. NO.			ILLINOIS FED. AID PROJECT	
			CONTRACT NO. 74299	