


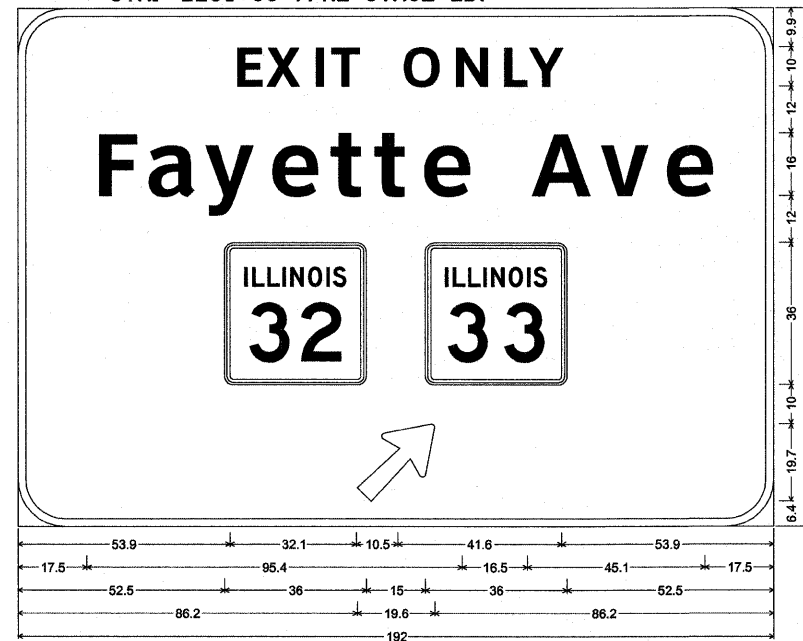
MAINTENANCE OF TRAFFIC SIGN PANEL - PRE-STAGE 2A & 2B (TEMP)  
 STA. 2286+00 (PRE-STAGE 2A)  
 STA. 2281+00 (PRE-STAGE 2B)



12.0" Radius, 2.0" Border, White on Orange;  
 [SOUTH] ClearviewHwy-5-W; [WEST] ClearviewHwy-5-W; Down Arrow 22.0° 90°;  
 Down Arrow 22.0° 90°;

Table of widths and spaces.

S	O	U	T	H	W	E	S	T											
11.0	10.8	3.7	11.2	4.3	9.3	3.6	8.7	3.6	9.2	15.0	19.8	4.1	7.6	3.1	8.7	2.7	8.8	11.0	
25.2	36.0	38.5	36.0	20.3															
27.2	32.0	42.5	32.0	22.3															

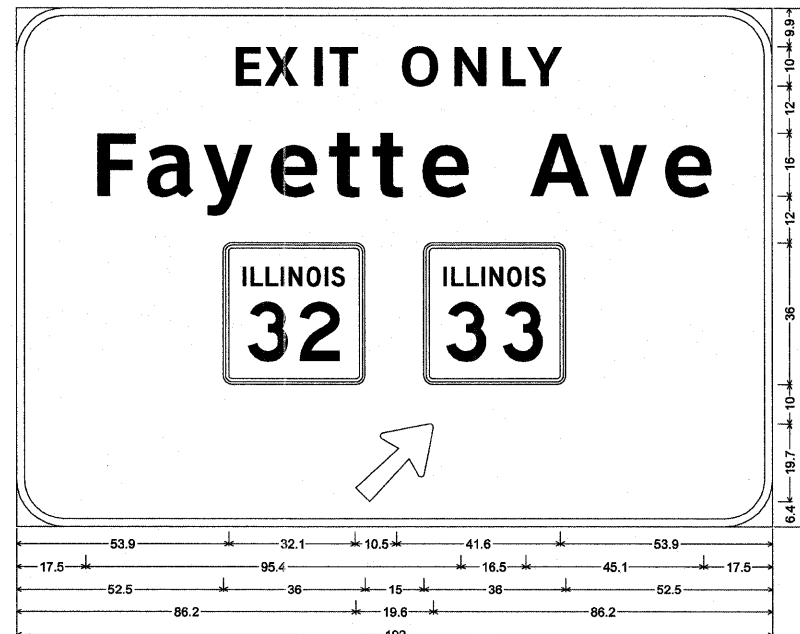


12.0" Radius, 2.0" Border, White on Orange;  
 [EXIT ONLY] ClearviewHwy-5-W; [Fayette Ave] ClearviewHwy-5-W; Arrow 80 - 25.0° 45°;

Table of widths and spaces.

E	X	I	T	O	N	L	Y														
53.9	6.4	2.1	8.7	2.7	1.9	3.0	7.3	10.5	9.3	3.6	8.3	4.0	5.9	1.8	8.7	53.9					
F	a	y	e	t	e	A	v	e													
17.5	9.8	4.1	11.9	3.1	12.5	3.6	11.8	3.8	7.8	3.2	7.8	4.2	11.8	16.5	15.0	2.5	12.2	3.7	11.7	17.5	
52.5	36.0	15.0	36.0	52.5																	
86.2	19.6	86.2																			

MAINTENANCE OF TRAFFIC SIGN PANEL - PRE-STAGE 2A & 2B (TEMP)  
 STA. 2296+00 (PRE-STAGE 2A)  
 STA. 2291+00 (PRE-STAGE 2B)



12.0" Radius, 2.0" Border, White on Orange;  
 [EXIT ONLY] ClearviewHwy-5-W; [Fayette Ave] ClearviewHwy-5-W; Arrow 80 - 25.0° 45°;

Table of widths and spaces.

E	X	I	T	O	N	L	Y														
53.9	6.4	2.1	8.7	2.7	1.9	3.0	7.3	10.5	9.3	3.6	8.3	4.0	5.9	1.8	8.7	53.9					
F	a	y	e	t	e	A	v	e													
17.5	9.8	4.1	11.9	3.1	12.5	3.6	11.8	3.8	7.8	3.2	7.8	4.2	11.8	16.5	15.0	2.5	12.2	3.7	11.7	17.5	
52.5	36.0	15.0	36.0	52.5																	
86.2	19.6	86.2																			

\* SIGNS ON THIS SHEET TO BE USED FOR MAINTENANCE OF TRAFFIC

NOT TO SCALE

FILE NAME =	USER NAME = lunda	DESIGNED - ESW	REVISED - 4-27-11	STATE OF ILLINOIS DEPARTMENT OF TRANSPORTATION	SIGN PANEL DETAILS, PRE-STAGE 2A, FAI ROUTE 57/70	F.A.I. RTE.	SECTION	COUNTY	TOTAL SHEETS	SHEET NO.	
S:\Projects\403-00072-57-70\ dgn\M_Keller\Misc_Revs	29-201\algn panel details.Revs 4-29-2011.dgn	DRAWN - LEC	REVISED -			57/70	(25-3,4)R	EFFINGHAM	1098	260	
	PLOT SCALE = 100.0000' / IN.	CHECKED - BRM	REVISED -			CONTRACT NO. 74299					
	PLOT DATE = 4/21/2011	DATE - 6-15-09	REVISED -			SCALE: 1"=50'	SHEET NO. 18 OF 49 SHEETS	STA.	TO STA.		
						FED. ROAD DIST. NO.	ILLINOIS FED. AID PROJECT				