
















LEGEND

-  NORTH M3-1-2412 OR M3-1-3015 (INTERSTATE)
-  SOUTH M3-3-2412 OR M3-3-3015 (INTERSTATE)
-  EAST M3-2-2412 OR M3-2-3015 (INTERSTATE)
-  WEST M3-4-2412 OR M3-4-3015 (INTERSTATE)
-  W1-6(O)-2115 OR W1-6(O)-3018 (INTERSTATE)
-  W5-1R(O)-2115 OR W5-1R(O)-3018 (INTERSTATE)
-  W5-1L(O)-2115 OR W5-1L(O)-3018 (INTERSTATE)
-  W20-2(O)-48
-  W41-2(O)-48
-  W41-2(O)-48
-  R11-2-4830
-  M4-8(O)-2418
-  M4-8(O)-2412 OR M4-8(O)-3015 (INTERSTATE)
-  M1-1-24 OR M1-1-36 (INTERSTATE)
-  M1-1-24 OR M1-1-36 (INTERSTATE)

FILE NAME =
S:\Project\463\0072-57-70\Map\Killer\Vector\signing_details.dwg

USER NAME = lsnda
PLOT SCALE = 200.0000' / IN.
PLOT DATE = 11/22/2011

DESIGNED - JWS
DRAWN - WJS
CHECKED - BRM
DATE - 3-14-11

REVISED - 4-27-2011
REVISED - 10-20-2011
REVISED -
REVISED -

**STATE OF ILLINOIS
DEPARTMENT OF TRANSPORTATION**

**TRAFFIC CONTROL FOR ROAD CLOSURE DETAILS
(I-57 SB / I-70 WB MARKED ROUTE DETOUR SIGNING)**

SCALE: SHEET NO. 5 OF 5 SHEETS STA. TO STA.

F.A.I. RTE.	SECTION	COUNTY	TOTAL SHEETS	SHEET NO.
57/70	(25-3,4)R	EFFINGHAM	1098	357
CONTRACT NO. 74299				
FED. ROAD DIST. NO. ILLINOIS FED. AID PROJECT				