
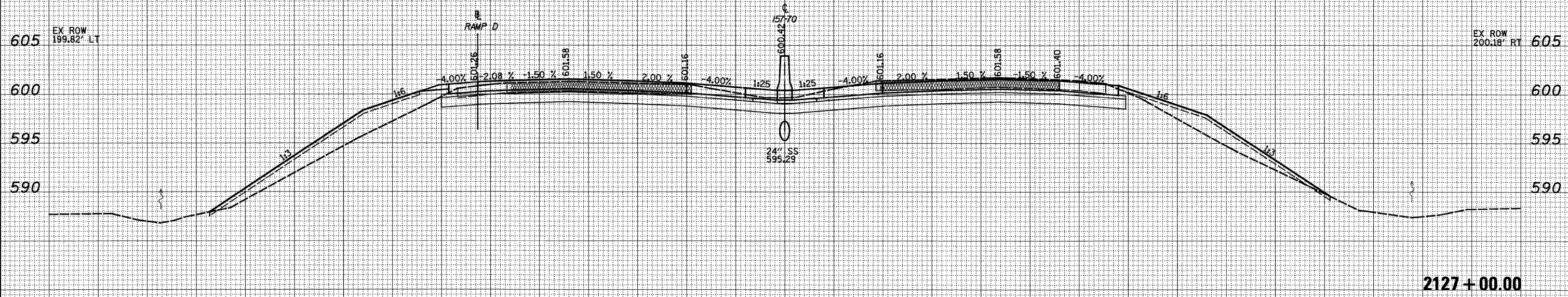


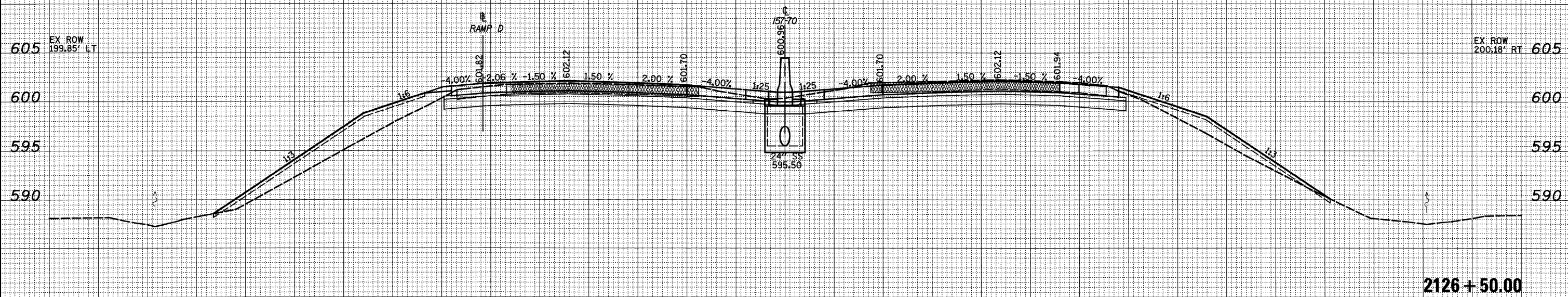
150 140 130 120 110 100 90 80 70 60 50 40 30 20 10 0 10 20 30 40 50 60 70 80 90 100 110 120 130 140 150

**LEGEND**  
 - GRADING BY OTHERS

DATE	
BY	
FINAL SURVEY NO.	
SURVEY PLOTTED	
NOTE BOOK NO.	
TEMPLATE AREAS CHECKED	



DATE	
BY	
ORIGINAL SURVEY NO.	
SURVEY PLOTTED	
NOTE BOOK NO.	
TEMPLATE AREAS CHECKED	



150 140 130 120 110 100 90 80 70 60 50 40 30 20 10 0 10 20 30 40 50 60 70 80 90 100 110 120 130 140 150

FILE NAME =	USER NAME = #USER#	DESIGNED - JWS	REVISED -	<b>STATE OF ILLINOIS</b> <b>DEPARTMENT OF TRANSPORTATION</b>	<b>CROSS SECTIONS FAI 57/70</b>	F.A.I. RTE.	SECTION	COUNTY	TOTAL SHEETS	SHEET NO.	
#BB	PLOT SCALE = #SCALE#	DRAWN - LEC	REVISED -			57/70	(25-3,4)R	EFFINGHAM	1098	433	
	PLOT DATE = #DATE#	CHECKED - BRM	REVISED -			CONTRACT NO. 74299					
		DATE - 4-01-08	REVISED -			FED. ROAD DIST. NO. ILLINOIS FED. AID PROJECT					

SCALE: 1"=10' SHEET NO. 7 OF 199 SHEETS STA. 2126+50.00 TO STA. 2127+00.00