
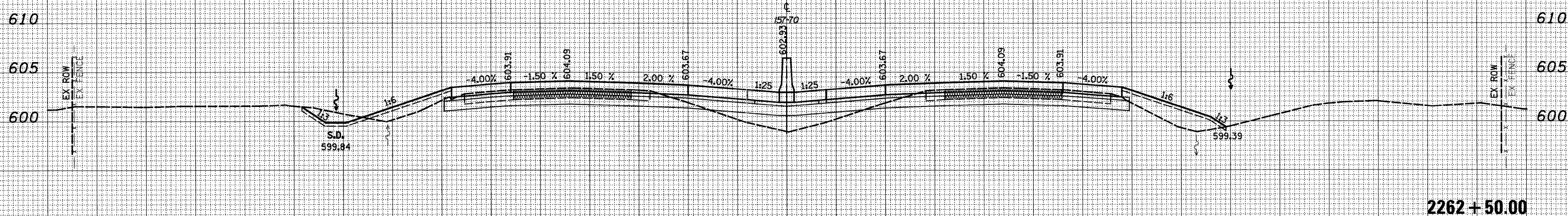


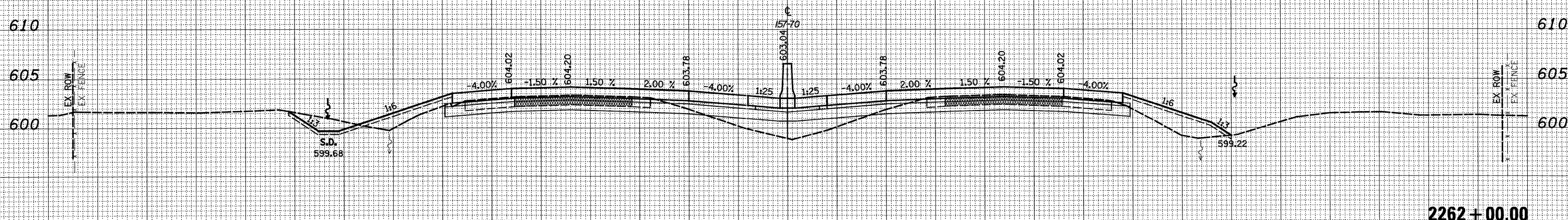
150 140 130 120 110 100 90 80 70 60 50 40 30 20 10 0 10 20 30 40 50 60 70 80 90 100 110 120 130 140 150

LEGEND
 - GRADING BY OTHERS

DATE	
BY	
FINAL SURVEY	SURVEYED
NOTE BOOK NO.	PLOTTED
	TEMPLATE
	AREAS
	CHECKED



DATE	
BY	
ORIGINAL SURVEY	SURVEYED
NOTE BOOK NO.	PLOTTED
	TEMPLATE
	AREAS
	CHECKED



150 140 130 120 110 100 90 80 70 60 50 40 30 20 10 0 10 20 30 40 50 60 70 80 90 100 110 120 130 140 150

FILE NAME =	USER NAME = #USER#	DESIGNED - JWS	REVISED -	STATE OF ILLINOIS DEPARTMENT OF TRANSPORTATION	CROSS SECTIONS FAI 57/70	F.A.I. RTE.	SECTION	COUNTY	TOTAL SHEETS	SHEET NO.	
#118	PLOT SCALE = #SCALE#	DRAWN - LEC	REVISED -			57/70	(25-3,4R)	EFFINGHAM	1098	617	
	PLOT DATE = #DATE#	CHECKED - BRM	REVISED -			SCALE: 1"=10' SHEET NO. 191 OF 199 SHEETS STA. 2262+00.00 TO STA. 2262+50.00 FED. ROAD DIST. NO. ILLINOIS FED. AID PROJECT					
		DATE - 4-01-08	REVISED -			CONTRACT NO. 74299					