
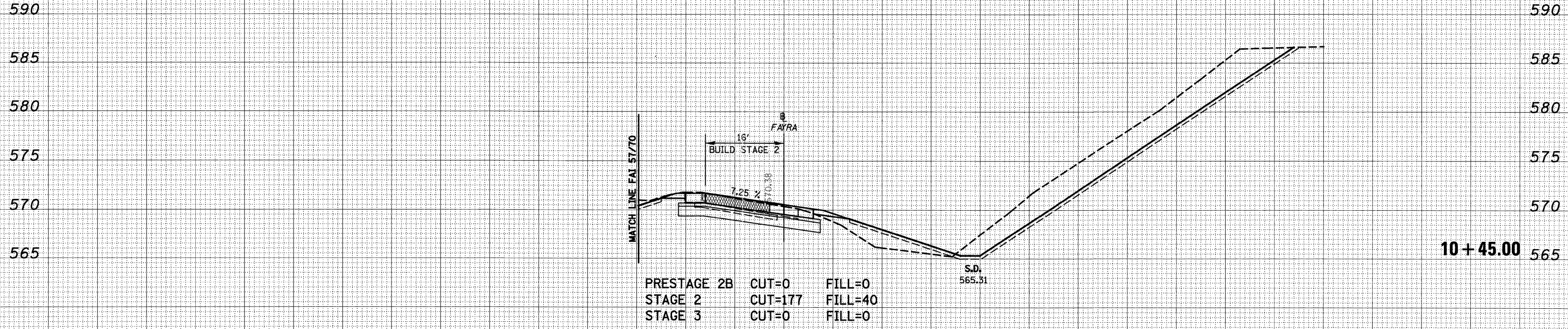


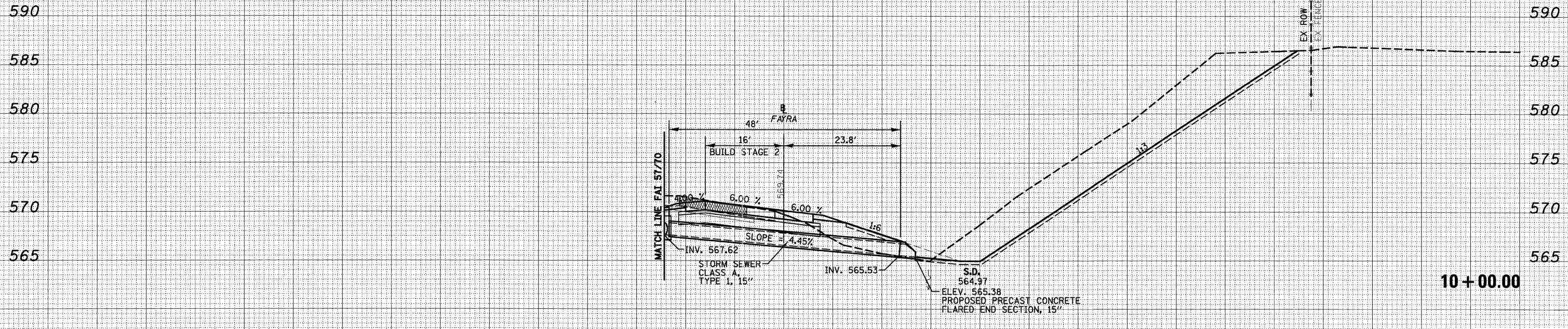
150 140 130 120 110 100 90 80 70 60 50 40 30 20 10 0 10 20 30 40 50 60 70 80 90 100 110 120 130 140 150

LEGEND
 - GRADING BY OTHERS

FINAL SURVEY NO.	SURVEYED	DATE
NOTE BOOK	PLOTTED	
AREAS CHECKED	TEMPLATE	
	AREAS	



ORIGINAL SURVEY NO.	SURVEYED	DATE
NOTE BOOK	PLOTTED	
AREAS CHECKED	TEMPLATE	
	AREAS	



150 140 130 120 110 100 90 80 70 60 50 40 30 20 10 0 10 20 30 40 50 60 70 80 90 100 110 120 130 140 150

FILE NAME = S:\Projects\403-00072-57-70\ dgn\ML_Keller\ksh\FAYRA.mxd	USER NAME = betsy	DESIGNED - ESW	REVISED -	STATE OF ILLINOIS DEPARTMENT OF TRANSPORTATION	CROSS SECTIONS, FAYETTE AVENUE RAMP A		F.A.I. RTE. 57/70	SECTION (25-3,4R)	COUNTY EFFINGHAM	TOTAL SHEETS 1098	SHEET NO. 626			
PLOT SCALE = 20.0000' / IN.	DRAWN - LEC	REVISED -	SCALE: 1"=10' SHEET NO. 1 OF 6 SHEETS STA. 8+60.01 TO STA. 10+70.00				CONTRACT NO. 74299							
PLOT DATE = 3/21/2011	CHECKED - BRM	REVISED -	FED. ROAD DIST. NO. ILLINOIS FED. AID PROJECT											
DATE - 12-03-2010	REVISIONS	REVISED -												