
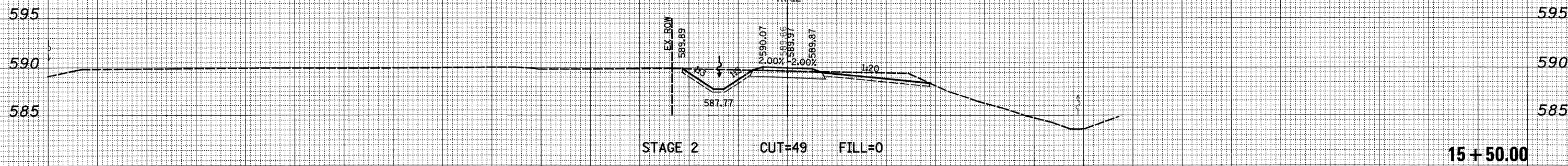
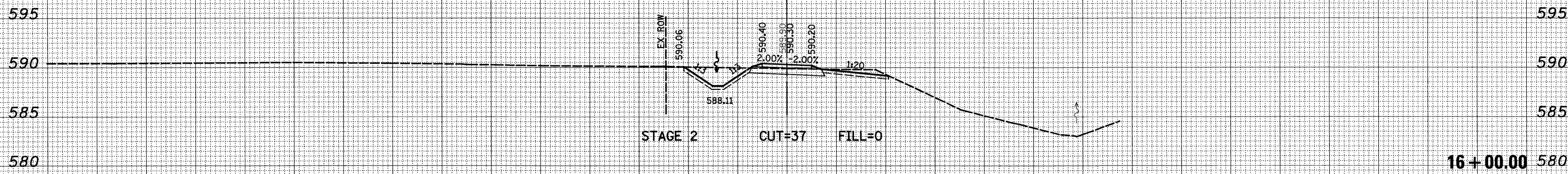


150 140 130 120 110 100 90 80 70 60 50 40 30 20 10 0 10 20 30 40 50 60 70 80 90 100 110 120 130 140 150

**LEGEND**  
 - GRADING BY OTHERS

DATE	
BY	
FINAL SURVEY	SURVEYED
NOTE BOOK NO.	PLOTTED
	TEMPLATE
	AREAS CHECKED

DATE	
BY	
ORIGINAL SURVEY	SURVEYED
NOTE BOOK NO.	PLOTTED
	TEMPLATE
	AREAS CHECKED



150 140 130 120 110 100 90 80 70 60 50 40 30 20 10 0 10 20 30 40 50 60 70 80 90 100 110 120 130 140 150

FILE NAME = S:\Projects\403-00072-57-70\dgn\ML\_Keller\cross\_Bike.dgn

USER NAME = bseibel  
 PLOT SCALE = 20.0000' / IN.  
 PLOT DATE = 3/14/2011

DESIGNED - JWS  
 DRAWN - LEC  
 CHECKED - BRM  
 DATE - 11-22-10

REVISED -  
 REVISED -  
 REVISED -  
 REVISED -

**STATE OF ILLINOIS  
 DEPARTMENT OF TRANSPORTATION**

**BIKE TRAIL CROSS SECTIONS**

SCALE: 1"=10' SHEET NO. 5 OF 40 SHEETS STA. 15+50.00 TO STA. 16+00.00

F.A.J. RTE. 57/70	SECTION (25-3,4)R	COUNTY EFFINGHAM	TOTAL SHEETS 1098	SHEET NO. 675
FED. ROAD DIST. NO. ILLINOIS FED. AID PROJECT				
CONTRACT NO. 74299				