




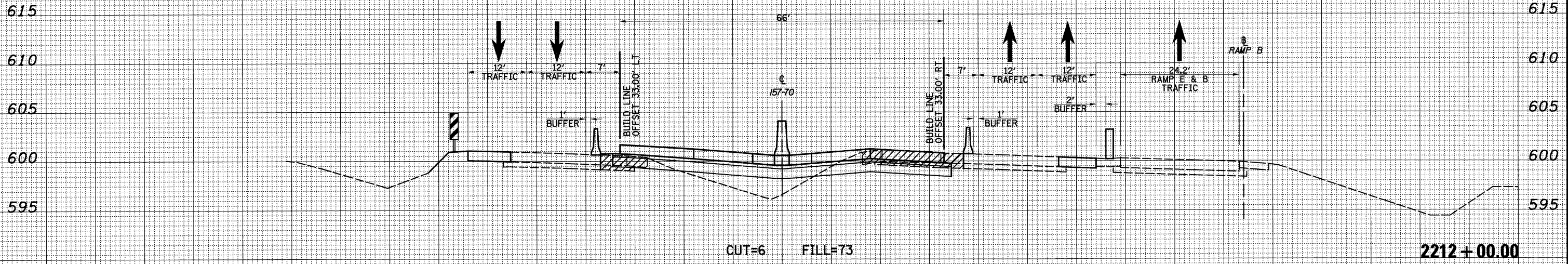


150 140 130 120 110 100 90 80 70 60 50 40 30 20 10 0 10 20 30 40 50 60 70 80 90 100 110 120 130 140 150

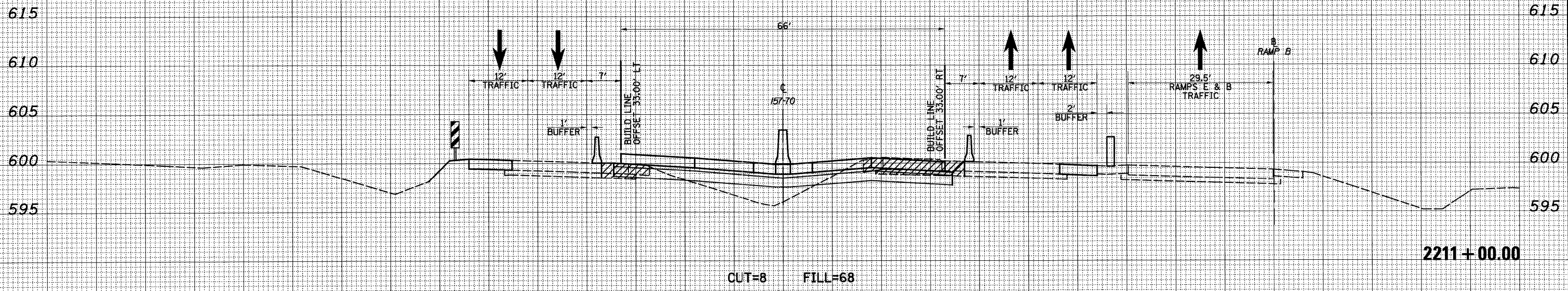
LEGEND

-  - TEMPORARY PCC PAVEMENT
-  - REMOVAL
-  - DRUM
-  - TEMPORARY CONCRETE BARRIER
-  - DIRECTION OF TRAFFIC

DATE	
BY	
FINAL SURVEY	
PLOTTED	
TEMPLATE	
NOTE BOOK	
AS SHOWN	
AREAS CHECKED	
NO.	



DATE	
BY	
ORIGINAL SURVEY	
PLOTTED	
TEMPLATE	
NOTE BOOK	
AS SHOWN	
AREAS CHECKED	
NO.	



FILE NAME =	USER NAME = bseibel	DESIGNED - JWS	REVISED -	STATE OF ILLINOIS DEPARTMENT OF TRANSPORTATION	MAINTENANCE OF TRAFFIC - 157/70 (STAGE 1)		F.A.I. RTE.	SECTION	COUNTY	TOTAL SHEETS	SHEET NO.	
S:\Projects\403-00072.57-70.dgn\ML_Keller\asht1_nam\07_S1.dgn		DRAWN - LEC	REVISED -		SCALE: 1"=10'	SHEET NO. 56 OF 91 SHEETS	STA. 2211+00.00 TO STA. 2212+00.00	57/70	(25-3,4)R	EFFINGHAM	1098	860
PLOT SCALE = 28.0000' / IN.		CHECKED - BRM	REVISED -					FED. ROAD DIST. NO.	ILLINOIS	FED. AID PROJECT	CONTRACT NO. 74299	
PLOT DATE = 3/11/2011		DATE - 4-01-08	REVISED -									