






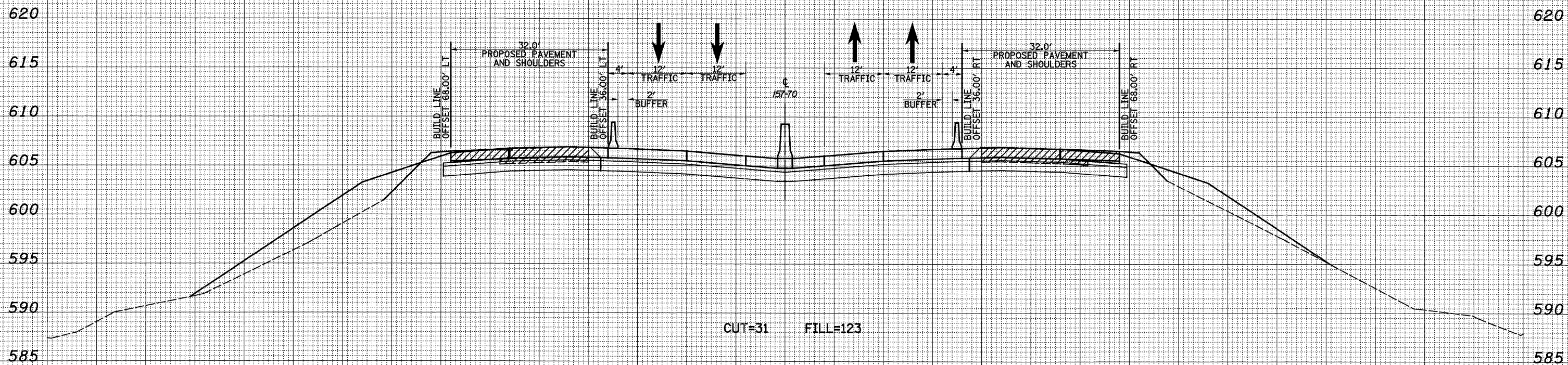
150 140 130 120 110 100 90 80 70 60 50 40 30 20 10 0 10 20 30 40 50 60 70 80 90 100 110 120 130 140 150

LEGEND

-  - TEMPORARY PCC PAVEMENT
-  - REMOVAL
-  - DRUM
-  - TEMPORARY CONCRETE BARRIER
-  - DIRECTION OF TRAFFIC

| | | | |
|----------------------------|---|----------------------------|---|
| DATE | BY | DATE | BY |
| | | | |
| FINAL SURVEY NOTE BOOK NO. | SURVEYED PLOTTED TEMPLATE AREAS CHECKED | FINAL SURVEY NOTE BOOK NO. | SURVEYED PLOTTED TEMPLATE AREAS CHECKED |

| | | | |
|-------------------------------|---|-------------------------------|---|
| DATE | BY | DATE | BY |
| | | | |
| ORIGINAL SURVEY NOTE BOOK NO. | SURVEYED PLOTTED TEMPLATE AREAS CHECKED | ORIGINAL SURVEY NOTE BOOK NO. | SURVEYED PLOTTED TEMPLATE AREAS CHECKED |



2122+00.00

150 140 130 120 110 100 90 80 70 60 50 40 30 20 10 0 10 20 30 40 50 60 70 80 90 100 110 120 130 140 150

| | | | | | | | | | | | |
|-----------|----------------------|----------------|-----------|---|--|----------------------|--------------------------|------------------------------------|----------------------|---------------------------|--------------------|
| FILE NAME | USER NAME = *USER* | DESIGNED - JWS | REVISED - | STATE OF ILLINOIS DEPARTMENT OF TRANSPORTATION | MAINTENANCE OF TRAFFIC - 157/70 (STAGE 2) | F.A.I. RTE. 57/70 | SECTION (25-3,4)R | COUNTY EFFINGHAM | TOTAL SHEETS 1098 | SHEET NO. 959 | |
| #FILES | PLOT SCALE = *SCALE* | DRAWN - LEC | REVISED - | | | SCALE: 1"=10' | SHEET NO. 1 OF 86 SHEETS | STA. 2122+00.00 TO STA. 2122+00.00 | FED. ROAD DIST. NO. | ILLINOIS FED. AID PROJECT | CONTRACT NO. 74299 |
| | PLOT DATE = *DATE* | CHECKED - BRM | REVISED - | | | | | | | | |
| | | DATE - 4-01-08 | REVISED - | | | | | | | | |