





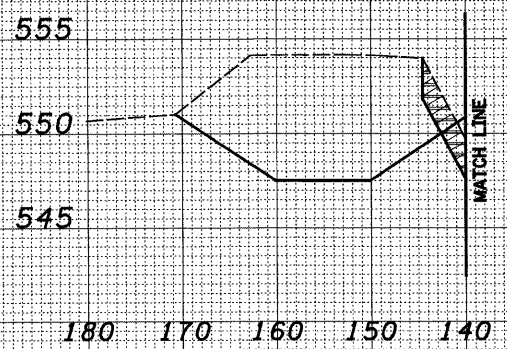


150 140 130 120 110 100 90 80 70 60 50 40 30 20 10 0 10 20 30 40 50 60 70 80 90 100 110 120 130 140 150

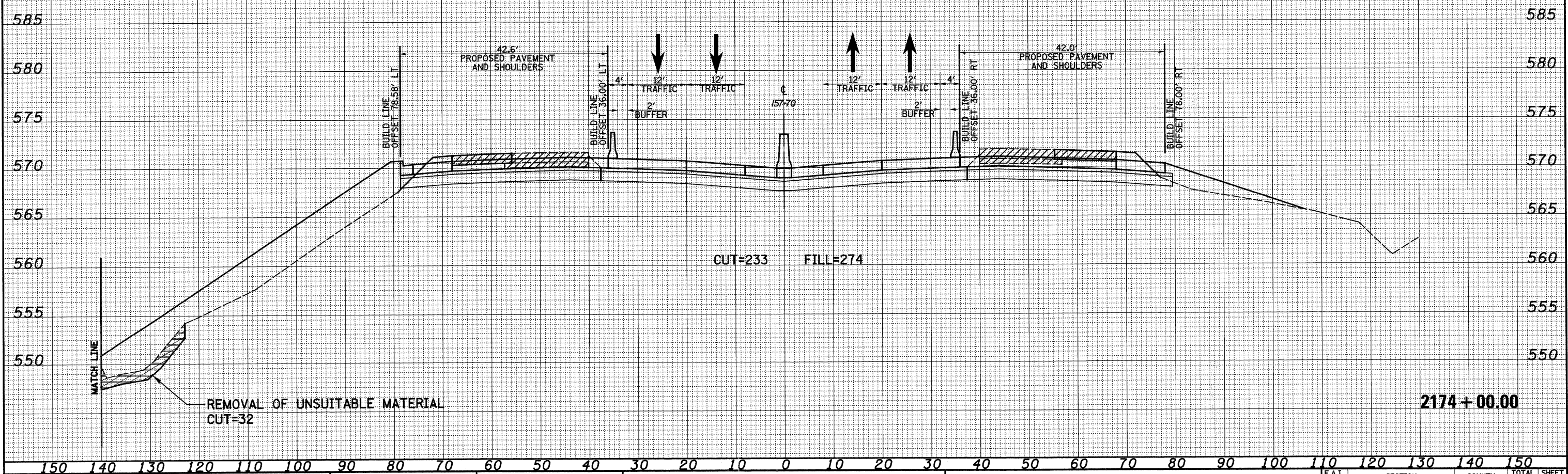
**LEGEND**

-  - REMOVAL OF UNSUITABLE MATERIAL
-  - TEMPORARY PCC PAVEMENT
-  - REMOVAL
-  - DRUM
-  - TEMPORARY CONCRETE BARRIER
-  - DIRECTION OF TRAFFIC



BY	DATE
FINAL SURVEY	
SURVEYED	
NOTE BOOK	
TEMPLATE	
AREAS CHECKED	
NO.	

BY	DATE
ORIGINAL SURVEY	
SURVEYED	
NOTE BOOK	
TEMPLATE	
AREAS CHECKED	
NO.	



2174+00.00

FILE NAME =	
#FILE#	

USER NAME = #USER#	
PLOT SCALE = #SCALE#	
PLOT DATE = #DATE#	

DESIGNED - JWS	REVISED -
DRAWN - LEC	REVISED -
CHECKED - BRM	REVISED -
DATE - 4-01-08	REVISED -

REVISED -	
REVISED -	
REVISED -	
REVISED -	

**STATE OF ILLINOIS  
DEPARTMENT OF TRANSPORTATION**

**MAINTENANCE OF TRAFFIC - 157/70 (STAGE 2)**

SCALE: 1"=10' SHEET NO. 36 OF 86 SHEETS STA. 2174+00.00 TO STA. 2174+00.00

F.A.I. RTE. 57/70	SECTION (25-3,4)R	COUNTY EFFINGHAM	TOTAL SHEETS 1098	SHEET NO. 994
FED. ROAD DIST. NO. ILLINOIS FED. AID PROJECT				
CONTRACT NO. 74299				