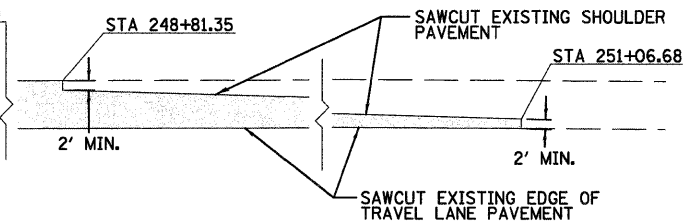


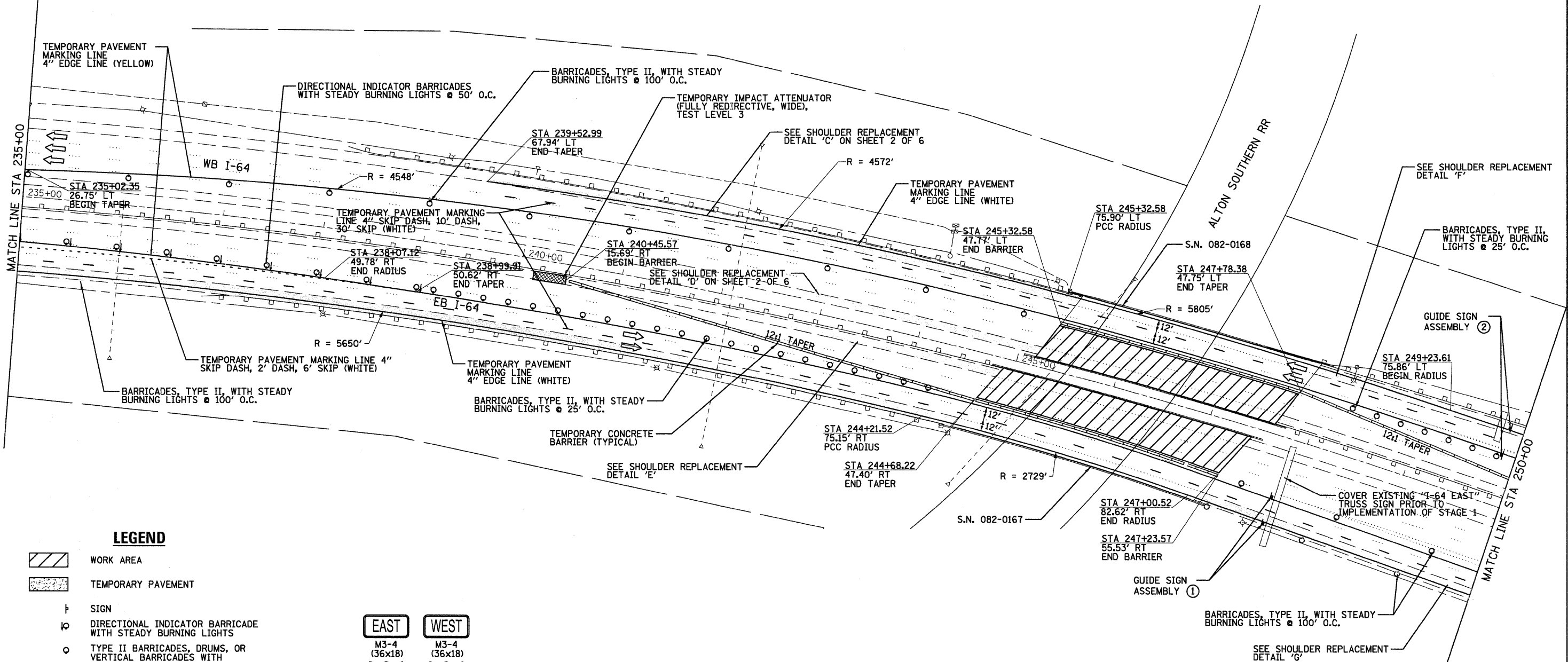
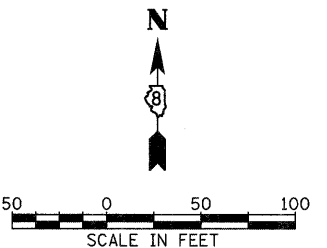
SHOULDER REPLACEMENT DETAIL 'E'

REMOVE AND REPLACE FULL WIDTH (8') OF EXISTING SHOULDER PAVEMENT TO STATION 244+88.02 RT.

REMOVE AND REPLACE FULL WIDTH (10') OF EXISTING SHOULDER PAVEMENT TO STATION 247+85.72

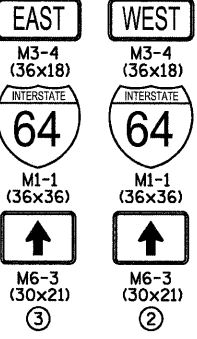


SHOULDER REPLACEMENT DETAIL 'F'

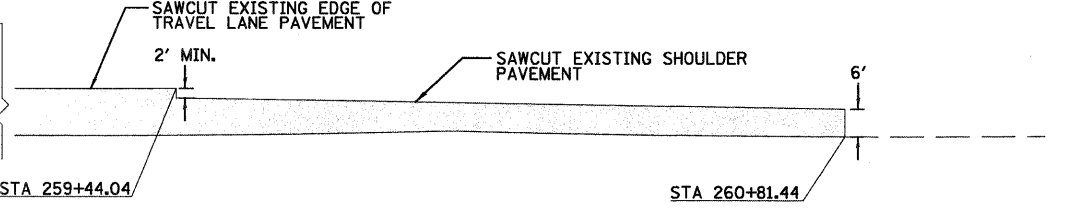


LEGEND

- WORK AREA
- TEMPORARY PAVEMENT
- SIGN
- DIRECTIONAL INDICATOR BARRICADE WITH STEADY BURNING LIGHTS
- TYPE II BARRICADES, DRUMS, OR VERTICAL BARRICADES WITH STEADY BURNING LIGHTS
- TYPE III BARRICADE
- TEMPORARY IMPACT ATTENUATOR
- TEMPORARY CONCRETE BARRIER
- PROPOSED PAVEMENT MARKING
- EXISTING PAVEMENT MARKING
- DIRECTIONAL ARROW (FOR INFORMATIONAL PURPOSES ONLY, DO NOT PAINT ON ROADWAY)
- SHOULDER REPLACEMENT



REMOVE AND REPLACE FULL WIDTH (10') OF EXISTING SHOULDER PAVEMENT TO STATION 247+07.51



SHOULDER REPLACEMENT DETAIL 'G'

FILE NAME = DB76415-ah-Staging1-03.dgn

USER NAME = tborrell
 PLOT SCALE = 50.0000' / in.
 PLOT DATE = 11/17/2011

DESIGNED -
 DRAWN -
 CHECKED -
 DATE -

REVISED -
 REVISED -
 REVISED -
 REVISED -

**STATE OF ILLINOIS
 DEPARTMENT OF TRANSPORTATION**

**SUGGESTED STAGES OF CONSTRUCTION AND
 TRAFFIC CONTROL - STAGE 1**

SCALE: 1"=50' SHEET NO. 3 OF 6 SHEETS STA. 235+00 TO STA. 250+00

F.A.I. RTE.	SECTION	COUNTY	TOTAL SHEETS	SHEET NO.
64	82-(3,4)RS	ST. CLAIR	167	38
CONTRACT NO. 76415				
FED. ROAD DISTRICT 8 ILLINOIS FED. AID PROJECT				