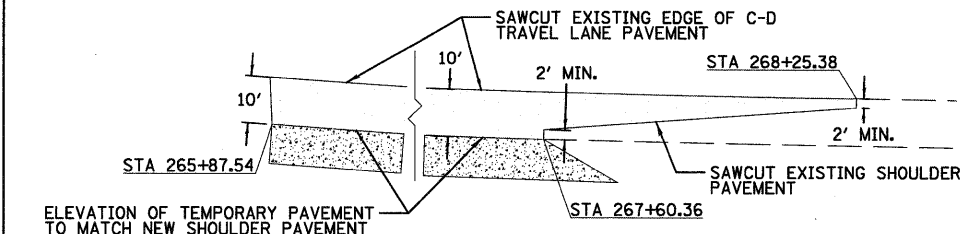
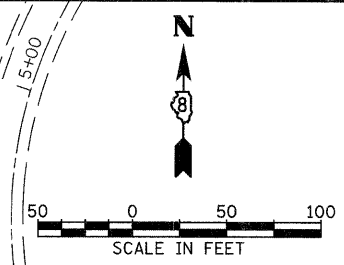
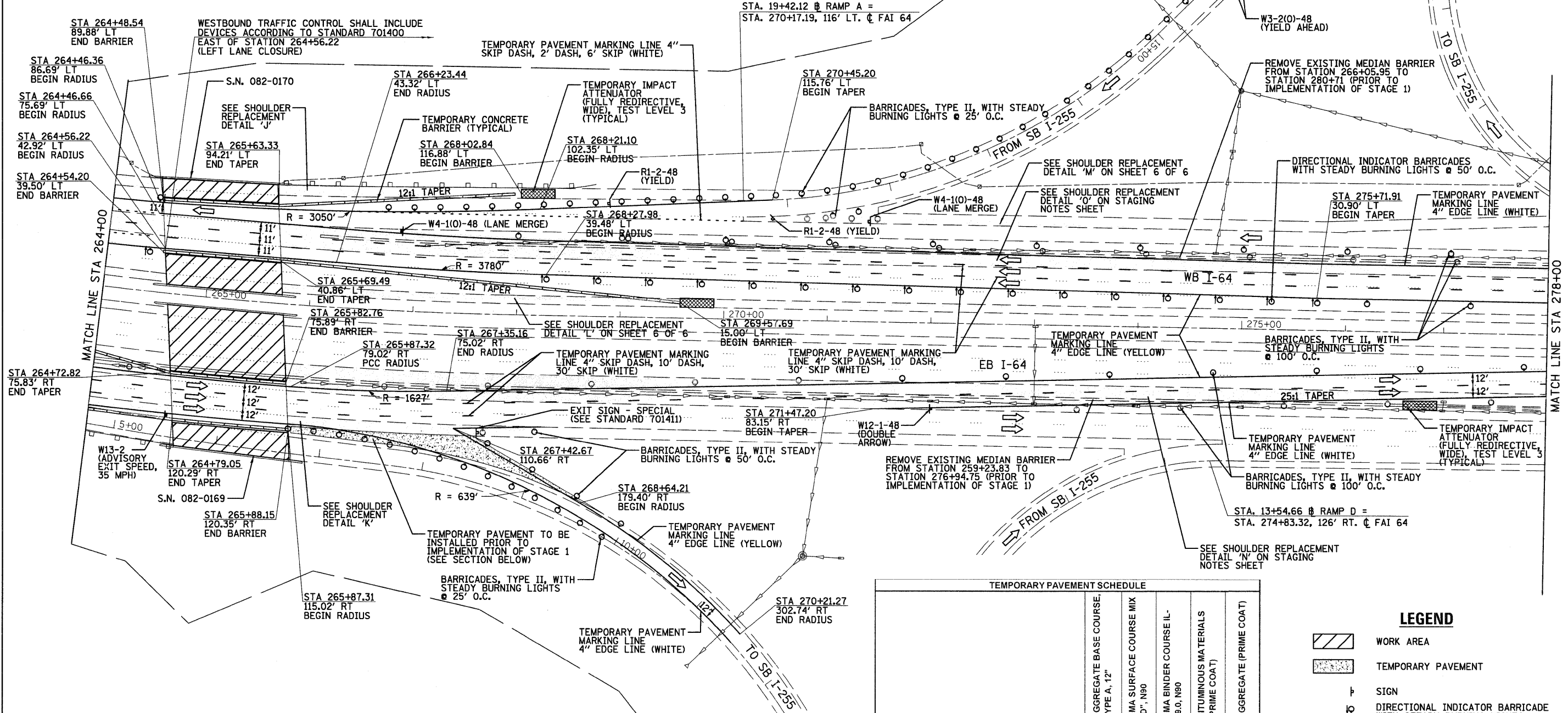
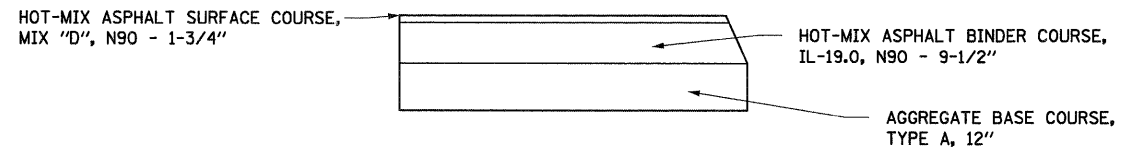


SHOULDER REPLACEMENT DETAIL 'J'



SHOULDER REPLACEMENT DETAIL 'K'



TEMPORARY PAVEMENT TYPICAL SECTION

TEMPORARY PAVEMENT SCHEDULE									
STATION	OFFSET	TO	STATION	OFFSET	AGGREGATE BASE COURSE,	HMA SURFACE COURSE MIX	HMA BINDER COURSE IL-	BITUMINOUS MATERIALS	AGGREGATE (PRIME COAT)
					TYPE A, 12"	"D", N90	19.0, N90	(PRIME COAT)	
265+87.54	117.10' RT		268+87.94	189.87' RT	361	35	191	0.8	1.1
TOTAL					370	40	200	1	2

- LEGEND**
- WORK AREA
 - TEMPORARY PAVEMENT
 - SIGN
 - DIRECTIONAL INDICATOR BARRICADE WITH STEADY BURNING LIGHTS
 - TYPE II BARRICADES, DRUMS, OR VERTICAL BARRICADES WITH STEADY BURNING LIGHTS
 - TYPE III BARRICADE
 - TEMPORARY IMPACT ATTENUATOR
 - TEMPORARY CONCRETE BARRIER
 - PROPOSED PAVEMENT MARKING
 - EXISTING PAVEMENT MARKING
 - DIRECTIONAL ARROW (FOR INFORMATIONAL PURPOSES ONLY, DO NOT PAINT ON ROADWAY)
 - SHOULDER REPLACEMENT

FILE NAME =	USER NAME = tborrell	DESIGNED -	REVISED -
D876415-sh-t-staging1-05.dgn		DRAWN -	REVISED -
		CHECKED -	REVISED -
		DATE -	REVISED -

STATE OF ILLINOIS
DEPARTMENT OF TRANSPORTATION

SUGGESTED STAGES OF CONSTRUCTION AND
TRAFFIC CONTROL - STAGE 1

F.A.T. RTE.	SECTION	COUNTY	TOTAL SHEETS	SHEET NO.
64	82-(3,4)RS	ST. CLAIR	167	40
CONTRACT NO. 76415				

SCALE: 1"=50' SHEET NO. 5 OF 6 SHEETS STA. 264+00 TO STA. 278+00

FED. ROAD DISTRICT 8 ILLINOIS FED. AID PROJECT