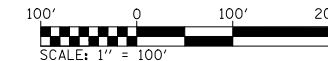
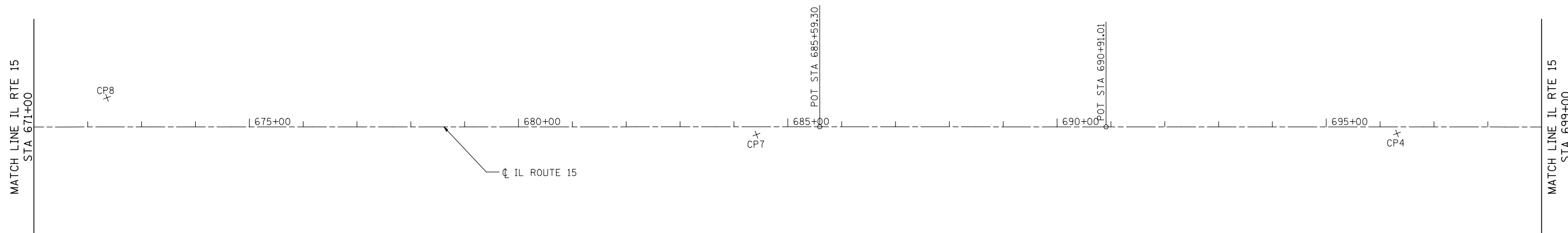
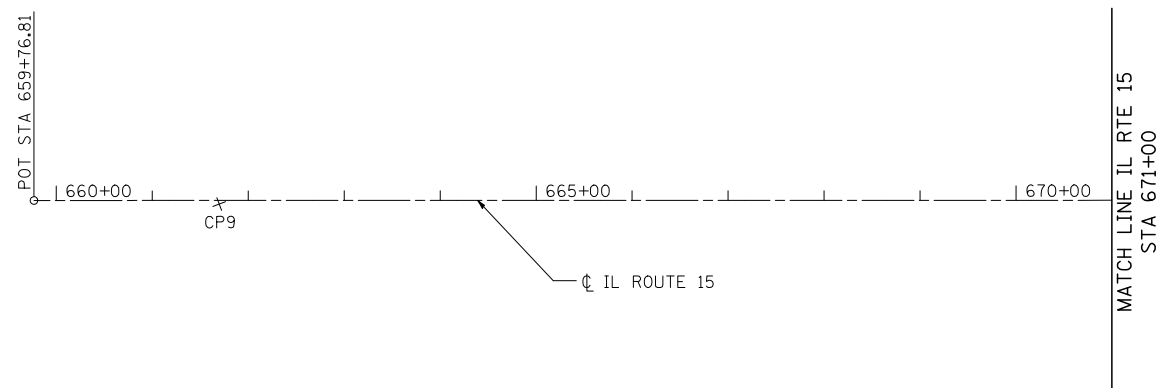


NOTE:
FOR CONTROL POINTS INFORMATION
SEE COORDINATE TABLE & CONTROL
POINTS SHEET.



FILE NAME = D876884-sht-ATB.dgn	USER NAME = thompsrd	DESIGNED GC	REVISED -
	MODEL NAME = \$MODELNAME\$	DRAWN RDT	REVISED -
	PLOT SCALE = 200.0000' / IN.	CHECKED JAP	REVISED -
	PLOT DATE = 10/20/2011	DATE 10-19-11	REVISED -

**STATE OF ILLINOIS
DEPARTMENT OF TRANSPORTATION**

ALIGNMENTS

SCALE: 1"=100' SHEET NO. 1 OF 3 SHEETS STA. 659+76.81 TO STA. 699+00.00

F.A.P. RTE	SECTION	COUNTY	TOTAL SHEETS	SHEET NO.
103	27-1-VHB-1	ST. CLAIR	277	18
CONTRACT NO. 76884				
ILLINOIS FED. AID PROJECT				