FINAL SURVEY	BY	DATE
SURVEYED		
PLOTTED		
NOTE BOOK	TEMPLATE	
NO.	AREAS	
	AREAS CHECKED	

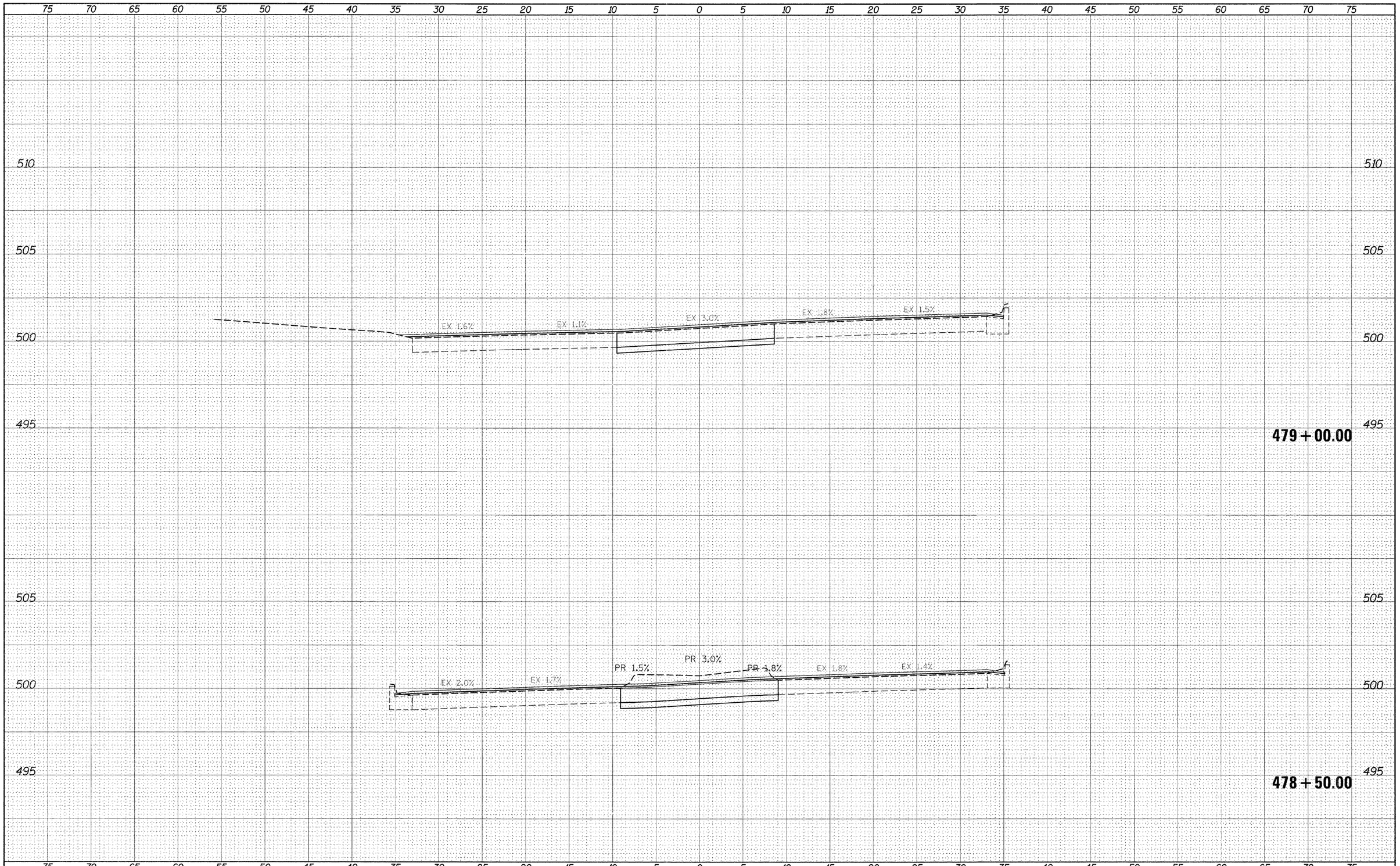

ORIGINAL SURVEY	BY	DATE
SURVEYED		
PLOTTED		
NOTE BOOK	TEMPLATE	
NO.	AREAS	
	AREAS CHECKED	

FILE NAME = $FILEL$	USER NAME = $USER$	DESIGNED - ___	REVISED - ___ _____	**STATE OF ILLINOIS DEPARTMENT OF TRANSPORTATION**	**IL140111 CROSS-SECTIONS**
		DRAWN - ___	REVISED - ___ _____		
	PLOT SCALE = $SCALE$	CHECKED - ___	REVISED - ___ _____		
	PLOT DATE = $DATE$	DATE - _____	REVISED - ___ _____		SCALE: _____ SHEET NO. __ OF ___ SHEETS STA. 478+50.00 TO STA. 479+00.00

FAP RTE.	SECTION	COUNTY	TOTAL SHEETS	SHEET NO.
785	(132-2,3,4, 133-1)RS	MADISON	122	101
		CONTRACT NO. 76B80		
	ILLINOIS	FED. AID PROJECT		

FINAL SURVEY	BY	DATE
SURVEYED		
PLOTTED		
NOTE BOOK	TEMPLATE	
NO.	AREAS	
	AREAS CHECKED	

ORIGINAL SURVEY	BY	DATE
SURVEYED		
PLOTTED		
NOTE BOOK	TEMPLATE	
NO.	AREAS	
	AREAS CHECKED	

75 70 65 60 55 50 45 40 35 30 25 20 15 10 5 0 5 10 15 20 25 30 35 40 45 50 55 60 65 70 75

510

505

500

495



479+50.00

FILE NAME = $FILE1$	USER NAME = $USER$	DESIGNED - ___	REVISED - ___ _____
		DRAWN - ___	REVISED - ___ _____
	PLOT SCALE = $SCALE$	CHECKED - ___	REVISED - ___ _____
	PLOT DATE = $DATE$	DATE - _____	REVISED - ___ _____

STATE OF ILLINOIS
DEPARTMENT OF TRANSPORTATION

IL140111 CROSS-SECTIONS

SCALE: _____ | SHEET NO. __ OF ___ SHEETS | STA. 479+50.00 | TO STA. 479+50.00

FAP RTE.	SECTION	COUNTY	TOTAL SHEETS	SHEET NO.
785	(132-2,3,4, 133-1)RS	MADISON	122	102
		CONTRACT NO. 76880		
	ILLINOIS FED. AID PROJECT			

FINAL SURVEY	BY	DATE
SURVEYED		
PLOTTED		
NOTE BOOK	TEMPLATE	
NO.	AREAS	
	AREAS CHECKED	

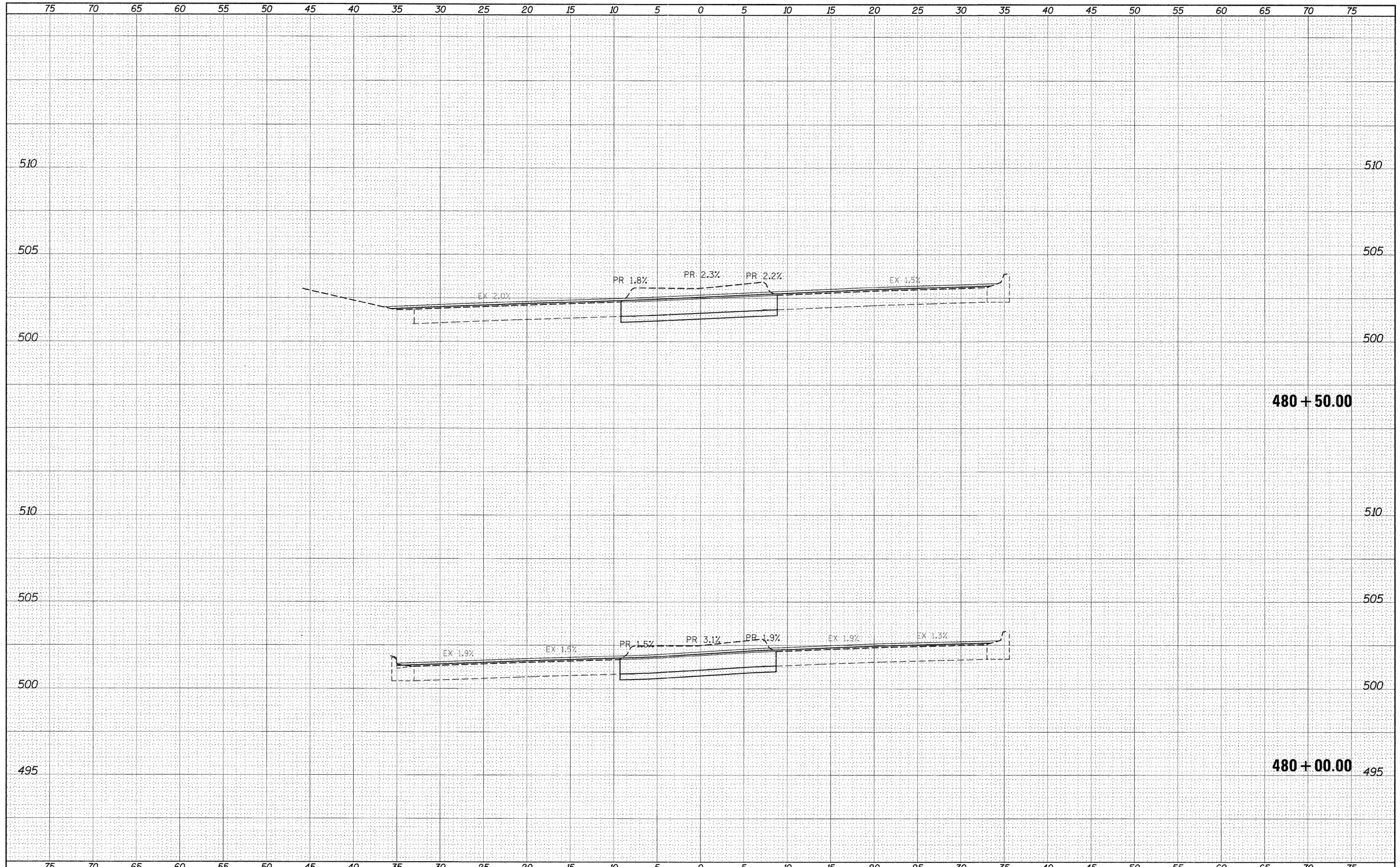

ORIGINAL SURVEY	BY	DATE
SURVEYED		
PLOTTED		
NOTE BOOK	TEMPLATE	
NO.	AREAS	
	AREAS CHECKED	

FILE NAME = $FILEL$	USER NAME = $USER$	DESIGNED - ___	REVISED - ___ _____
		DRAWN - ___	REVISED - ___ _____
	PLOT SCALE = $SCALE$	CHECKED - ___	REVISED - ___ _____
	PLOT DATE = $DATE$	DATE - _____	REVISED - ___ _____

STATE OF ILLINOIS
DEPARTMENT OF TRANSPORTATION

IL140111 CROSS-SECTIONS

SCALE: _____ | SHEET NO. __ OF ___ SHEETS | STA. 480+00.00 TO STA. 480+50.00

FAP RTE.	SECTION	COUNTY	TOTAL SHEETS	SHEET NO.
785	(132-2,3,4, 133-1)RS	MADISON	122	103
		CONTRACT NO. 76B80		
		ILLINOIS FED. AID PROJECT		

FINAL SURVEY	NOTE BOOK	SURVEYED	BY
		PLOTTED	DATE
		TEMPLATE	
		AREAS	
NO.		AREAS CHECKED	

75 70 65 60 55 50 45 40 35 30 25 20 15 10 5 0 5 10 15 20 25 30 35 40 45 50 55 60 65 70 75

510

505

500



481 + 50.00

510

505

500



481 + 00.00

ORIGINAL SURVEY	NOTE BOOK	SURVEYED	BY
		PLOTTED	DATE
		TEMPLATE	
		AREAS	
NO.		AREAS CHECKED	

75 70 65 60 55 50 45 40 35 30 25 20 15 10 5 0 5 10 15 20 25 30 35 40 45 50 55 60 65 70 75

FILE NAME = $FILEL$	USER NAME = $USER$	DESIGNED - ___	REVISED - ___ _____
		DRAWN - ___	REVISED - ___ _____
	PLOT SCALE = $SCALE$	CHECKED - ___	REVISED - ___ _____
	PLOT DATE = $DATE$	DATE - _____	REVISED - ___ _____

STATE OF ILLINOIS
DEPARTMENT OF TRANSPORTATION

IL140111 CROSS-SECTIONS

SCALE: _____ | SHEET NO. __ OF ___ SHEETS | STA. 481+00.00 TO STA. 481+50.00

FAP RTE.	SECTION	COUNTY	TOTAL SHEETS	SHEET NO.
785	(132-2,3,4, 133-1)RS	MADISON	122	104
		CONTRACT NO. 76880		
	ILLINOIS FED. AID PROJECT			

FINAL SURVEY	BY	DATE
SURVEYED		
PLOTTED		
NOTE BOOK	TEMPLATE	
NO.	AREAS	
	AREAS CHECKED	

75 70 65 60 55 50 45 40 35 30 25 20 15 10 5 0 5 10 15 20 25 30 35 40 45 50 55 60 65 70 75

510

505

500

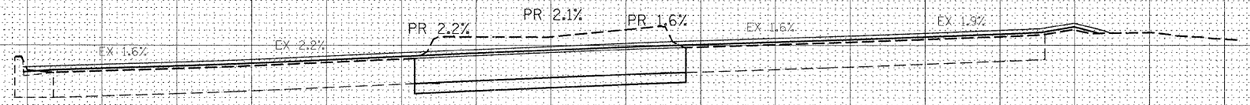

482+50.00

510

505

500



482+00.00

ORIGINAL SURVEY	BY	DATE
SURVEYED		
PLOTTED		
NOTE BOOK	TEMPLATE	
NO.	AREAS	
	AREAS CHECKED	

75 70 65 60 55 50 45 40 35 30 25 20 15 10 5 0 5 10 15 20 25 30 35 40 45 50 55 60 65 70 75

FILE NAME = $FILEL$	USER NAME = $USER$	DESIGNED - ___	REVISED - ___ _____
		DRAWN - ___	REVISED - ___ _____
	PLOT SCALE = $SCALE$	CHECKED - ___	REVISED - ___ _____
	PLOT DATE = $DATE$	DATE - _____	REVISED - ___ _____

STATE OF ILLINOIS
DEPARTMENT OF TRANSPORTATION

IL140111 CROSS-SECTIONS

SCALE: _____ | SHEET NO. __ OF ___ SHEETS | STA. 482+00.00 _ TO STA. 482+50.00 _

FAP RTE.	SECTION	COUNTY	TOTAL SHEETS	SHEET NO.
785	(132-2,3,4, 133-1)RS	MADISON	122	105

CONTRACT NO. 76880

ILLINOIS | FED. AID PROJECT

FINAL SURVEY	NOTE BOOK	SURVEYED	PLOTTED	TEMPLATE	AREAS	AREAS CHECKED	NO.	BY	DATE

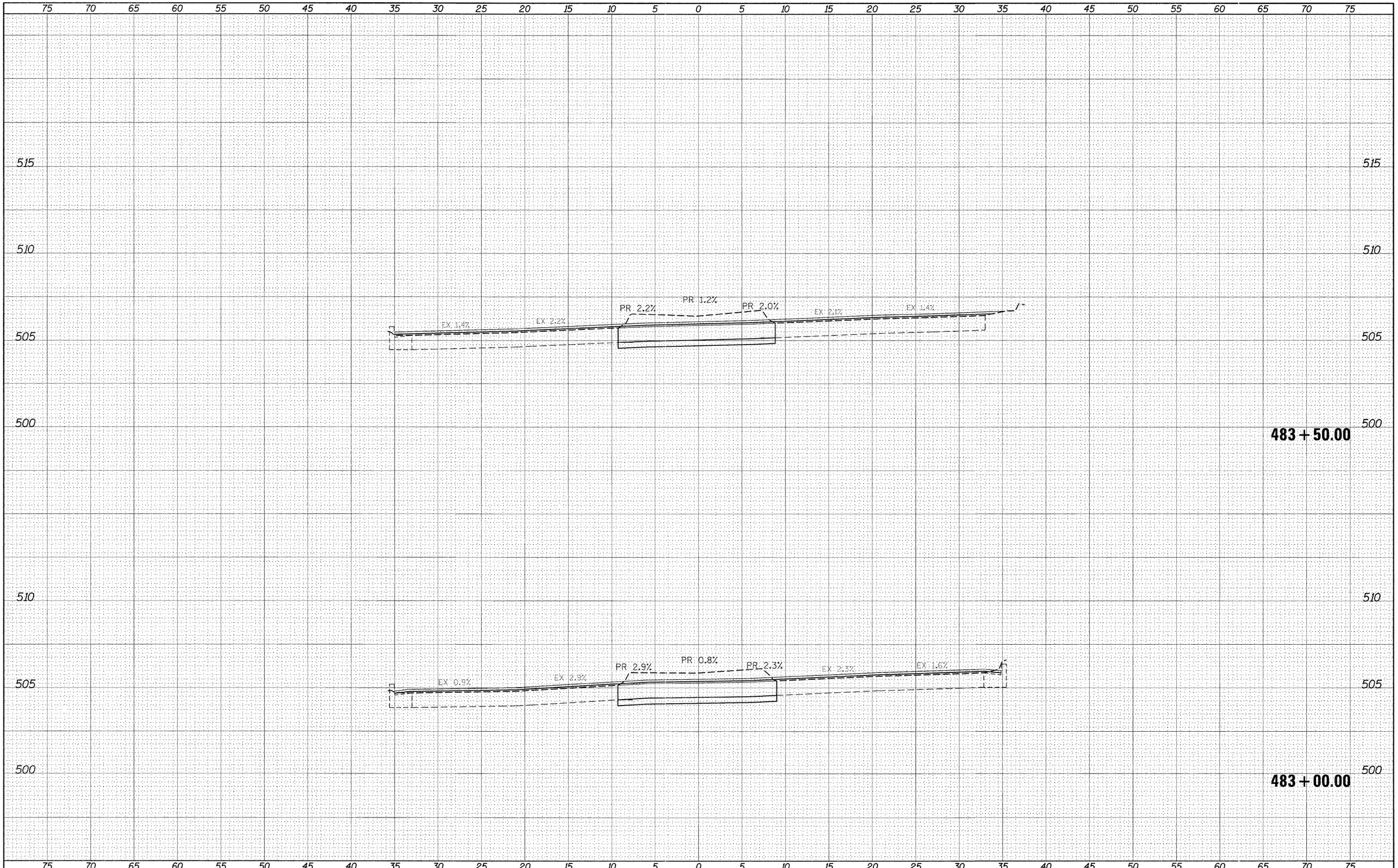

ORIGINAL SURVEY	NOTE BOOK	SURVEYED	PLOTTED	TEMPLATE	AREAS	AREAS CHECKED	NO.	BY	DATE

FILE NAME = $FILE1$	USER NAME = $USER$	DESIGNED - ___	REVISED - ___
		DRAWN - ___	REVISED - ___
	PLOT SCALE = $SCALE$	CHECKED - ___	REVISED - ___
	PLOT DATE = $DATE$	DATE - _____	REVISED - ___

STATE OF ILLINOIS
DEPARTMENT OF TRANSPORTATION

IL140111 CROSS-SECTIONS

SCALE: _____ | SHEET NO. __ OF ___ SHEETS | STA. 483+00.00 TO STA. 483+50.00

FAP RTE.	SECTION	COUNTY	TOTAL SHEETS	SHEET NO.
785	(132-2,3,4, 133-1)RS	MADISON	122	106
		CONTRACT NO. 76B80		
	ILLINOIS FED. AID PROJECT			

FINAL SURVEY	BY	DATE
SURVEYED		
PLOTTED		
NOTE BOOK	TEMPLATE	
NO.	AREAS CHECKED	

ORIGINAL SURVEY	BY	DATE
SURVEYED		
PLOTTED		
NOTE BOOK	TEMPLATE	
NO.	AREAS CHECKED	

75 70 65 60 55 50 45 40 35 30 25 20 15 10 5 0 5 10 15 20 25 30 35 40 45 50 55 60 65 70 75

515

510

505

500

EX 1.5%

EX 2.1%

EX 2.3%

EX 3.0%

EX 1.5%

484 + 50.00

510

505

500

EX 1.1%

EX 2.4%

PR 1.5%

EX 2.1%

EX 1.8%

484 + 00.00

FILE NAME = $FILE1$	USER NAME = $USER$	DESIGNED - ___	REVISED - ___
		DRAWN - ___	REVISED - ___
	PLOT SCALE = $SCALE$	CHECKED - ___	REVISED - ___
	PLOT DATE = $DATE$	DATE - _____	REVISED - ___

STATE OF ILLINOIS
DEPARTMENT OF TRANSPORTATION

IL140111 CROSS-SECTIONS

SCALE: _____ | SHEET NO. __ OF ___ SHEETS | STA. 484+00.00 TO STA. 484+50.00

FAP RTE.	SECTION	COUNTY	TOTAL SHEETS	SHEET NO.
785	(132-2,3,4, 133-1)RS	MADISON	122	107
		CONTRACT NO. 76B80		
	ILLINOIS FED. AID PROJECT			

FINAL SURVEY	NOTE BOOK	NO.
SURVEYED		
PLOTTED		
TEMPLATE		
AREAS		
AREAS CHECKED		

BY	DATE

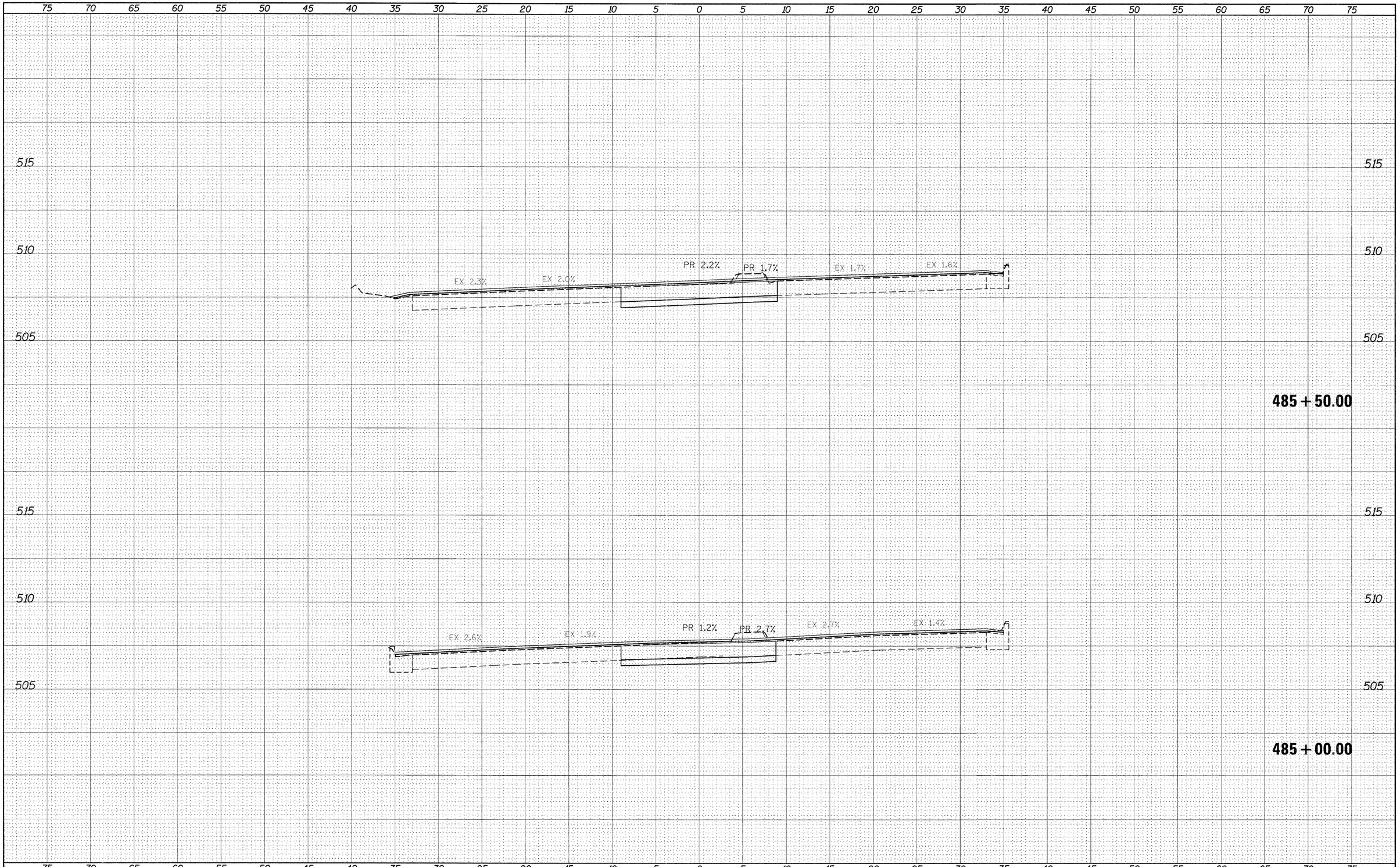

ORIGINAL SURVEY	NOTE BOOK	NO.
SURVEYED		
PLOTTED		
TEMPLATE		
AREAS		
AREAS CHECKED		

BY	DATE

FILE NAME = $FILE1$	USER NAME = $USER$	DESIGNED - ___	REVISED - ___
		DRAWN - ___	REVISED - ___
	PLOT SCALE = $SCALE$	CHECKED - ___	REVISED - ___
	PLOT DATE = $DATE$	DATE - _____	REVISED - ___

STATE OF ILLINOIS
DEPARTMENT OF TRANSPORTATION

IL140111 CROSS-SECTIONS

SCALE: _____ | SHEET NO. __ OF ___ SHEETS | STA. 485+00.00 | TO STA. 485+50.00

FAP RTE.	SECTION	COUNTY	TOTAL SHEETS	SHEET NO.
785	(132-2,3,4, 133-1)RS	MADISON	122	108
		CONTRACT NO. 76B80		
		ILLINOIS FED. AID PROJECT		

FINAL SURVEY	NOTE BOOK	SURVEYED	BY
		PLOTTED	DATE
		TEMPLATE	
		AREAS	
NO.		AREAS CHECKED	

ORIGINAL SURVEY	NOTE BOOK	SURVEYED	BY
		PLOTTED	DATE
		TEMPLATE	
		AREAS	
NO.		AREAS CHECKED	

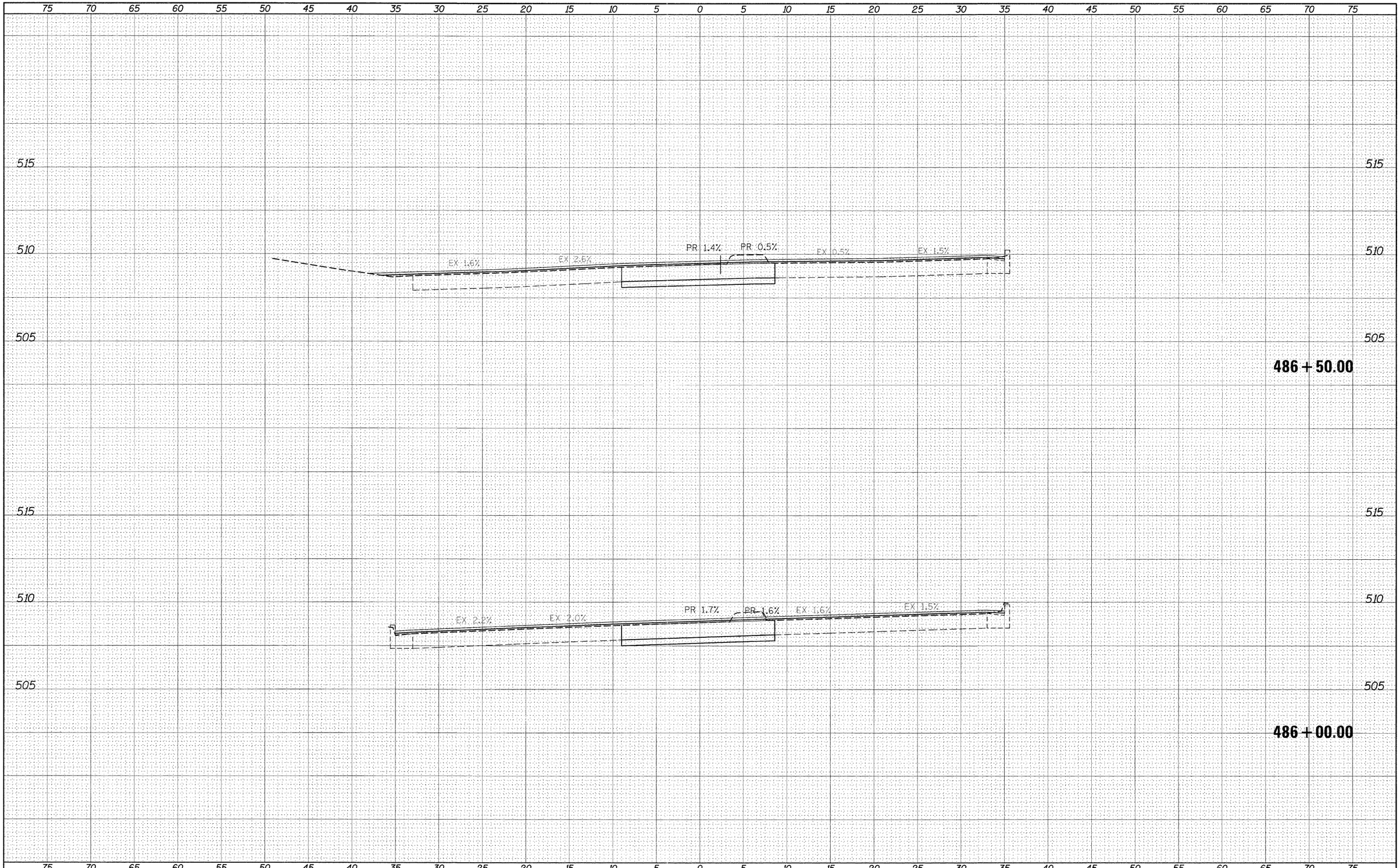

FILE NAME = $FILEL$	USER NAME = $USER$	DESIGNED - ___	REVISED - ___ _____
		DRAWN - ___	REVISED - ___ _____
	PLOT SCALE = $SCALE$	CHECKED - ___	REVISED - ___ _____
	PLOT DATE = $DATE$	DATE - _____	REVISED - ___ _____

STATE OF ILLINOIS
DEPARTMENT OF TRANSPORTATION

IL140/111 CROSS-SECTIONS

SCALE: _____ | SHEET NO. __ OF ___ SHEETS | STA. 486+00.00 | TO STA. 486+50.00

FAP RTE.	SECTION	COUNTY	TOTAL SHEETS	SHEET NO.
785	(132-2,3,4, 133-1)RS	MADISON	122	109
		CONTRACT NO. 76B80		
	ILLINOIS FED. AID PROJECT			

FINAL SURVEY	NOTE BOOK	NO.
	SURVEYED	
	PLOTTED	
	TEMPLATE	
	AREAS	
	CROSS CHECKED	

BY	DATE

75 70 65 60 55 50 45 40 35 30 25 20 15 10 5 0 5 10 15 20 25 30 35 40 45 50 55 60 65 70 75

515

510

505



487 + 50.00

ORIGINAL SURVEY	NOTE BOOK	NO.
	SURVEYED	
	PLOTTED	
	TEMPLATE	
	AREAS	
	CROSS CHECKED	

BY	DATE

515

510

505



487 + 00.00

75 70 65 60 55 50 45 40 35 30 25 20 15 10 5 0 5 10 15 20 25 30 35 40 45 50 55 60 65 70 75

FILE NAME = $FILEL$	USER NAME = $USER$	DESIGNED - ___	REVISED - ___ _____
		DRAWN - ___	REVISED - ___ _____
	PLOT SCALE = $SCALE$	CHECKED - ___	REVISED - ___ _____
	PLOT DATE = $DATE$	DATE - _____	REVISED - ___ _____

STATE OF ILLINOIS
DEPARTMENT OF TRANSPORTATION

IL140/111 CROSS-SECTIONS

SCALE: _____ | SHEET NO. __ OF ___ SHEETS | STA. 487+00.00 TO STA. 487+50.00

FAP RTE.	SECTION	COUNTY	TOTAL SHEETS	SHEET NO.
785	(132-2,3,4, 133-1)RS	MADISON	122	110
		CONTRACT NO. 76880		
	ILLINOIS FED. AID PROJECT			

FINAL SURVEY	BY	DATE
NOTE BOOK	SURVEYED	
NO.	PLOTTED	
	TEMPLATE	
	AREAS	
	AREAS CHECKED	



515
510
505

488 + 50.00

ORIGINAL SURVEY	BY	DATE
NOTE BOOK	SURVEYED	
NO.	PLOTTED	
	TEMPLATE	
	AREAS	
	AREAS CHECKED	



515
510
505

488 + 00.00

FILE NAME = $FILEL$	USER NAME = $USER$	DESIGNED - ___	REVISED - ___ _____
		DRAWN - ___	REVISED - ___ _____
	PLOT SCALE = $SCALE$	CHECKED - ___	REVISED - ___ _____
	PLOT DATE = $DATE$	DATE - _____	REVISED - ___ _____

STATE OF ILLINOIS
DEPARTMENT OF TRANSPORTATION

IL140/111 CROSS-SECTIONS

SCALE: _____ | SHEET NO. __ OF ___ SHEETS | STA. 488+00.00 _ TO STA. 488+50.00 _

FAP RTE.	SECTION	COUNTY	TOTAL SHEETS	SHEET NO.
785	(132-2,3,4, 133-1)RS	MADISON	122	111
		CONTRACT NO. 76880		
		ILLINOIS FED. AID PROJECT		

FINAL SURVEY	BY	DATE
SURVEYED		
PLOTTED		
TEMPLATE		
AREAS		
NOTE BOOK		
NO.	AREAS CHECKED	

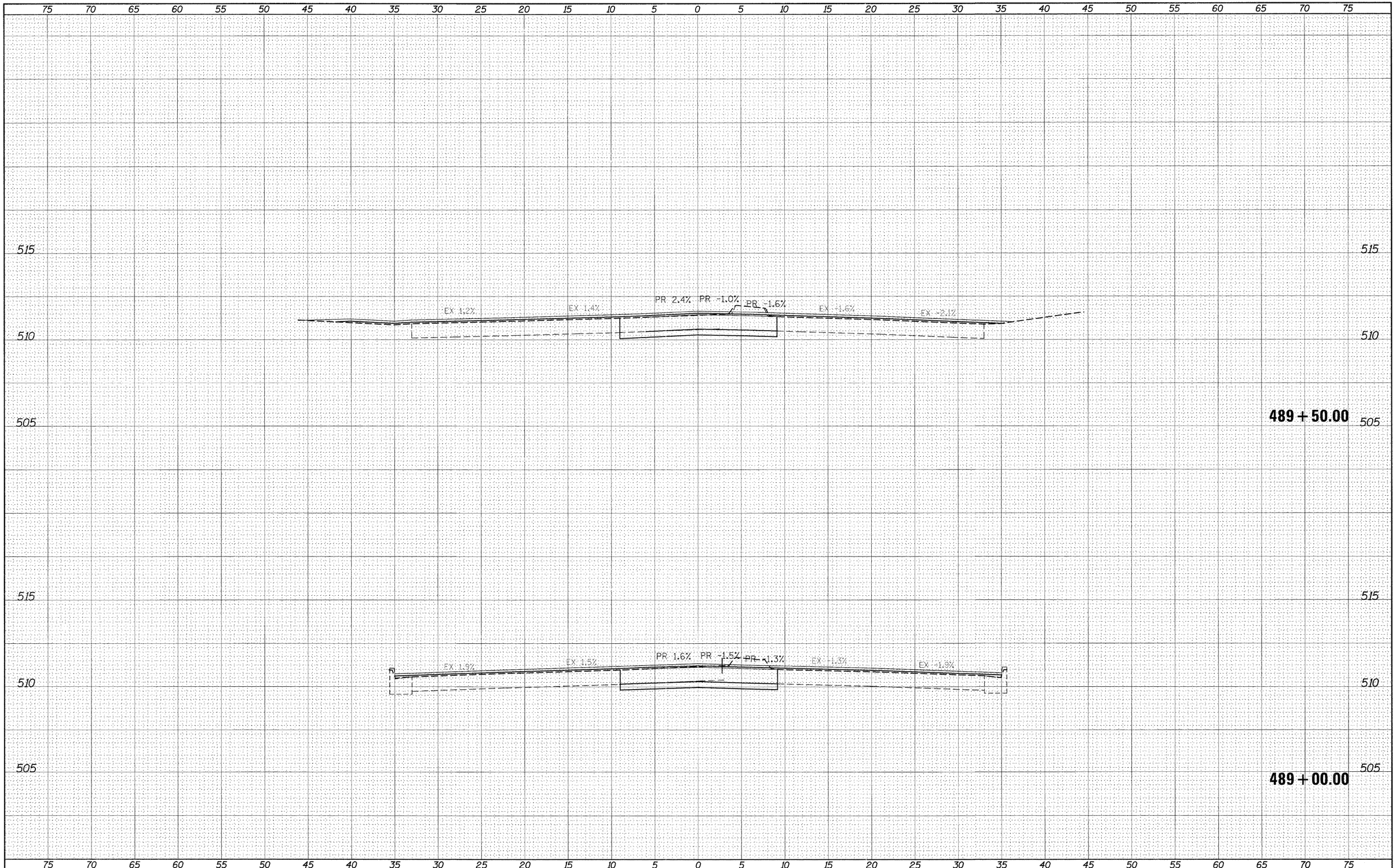

ORIGINAL SURVEY	BY	DATE
SURVEYED		
PLOTTED		
TEMPLATE		
AREAS		
NOTE BOOK		
NO.	AREAS CHECKED	

FILE NAME = $FILEL$	USER NAME = $USER$	DESIGNED - ___	REVISED - ___ _____	**STATE OF ILLINOIS DEPARTMENT OF TRANSPORTATION**
		DRAWN - ___	REVISED - ___ _____	
	PLOT SCALE = $SCALE$	CHECKED - ___	REVISED - ___ _____	
	PLOT DATE = $DATE$	DATE - _____	REVISED - ___ _____	

IL140111 CROSS-SECTIONS

SCALE: _____ | SHEET NO. __ OF ___ SHEETS | STA. 489+00.00 TO STA. 489+50.00

FAP RTE.	SECTION	COUNTY	TOTAL SHEETS	SHEET NO.
785	(132-2,3,4, 133-1)RS	MADISON	122	112
		CONTRACT NO. 76B80		
	ILLINOIS FED. AID PROJECT			

FINAL SURVEY	NOTE BOOK	SURVEYED	PLOTTED	TEMPLATE	AREAS	AREAS CHECKED	NO.	BY	DATE

75 70 65 60 55 50 45 40 35 30 25 20 15 10 5 0 5 10 15 20 25 30 35 40 45 50 55 60 65 70 75

520 515 510 505



490 + 50.00

ORIGINAL SURVEY	NOTE BOOK	SURVEYED	PLOTTED	TEMPLATE	AREAS	AREAS CHECKED	NO.	BY	DATE

75 70 65 60 55 50 45 40 35 30 25 20 15 10 5 0 5 10 15 20 25 30 35 40 45 50 55 60 65 70 75

515 510 505



490 + 00.00

FILE NAME = $FILEL$	USER NAME = $USER$	DESIGNED - ___	REVISED - ___ _____	**STATE OF ILLINOIS DEPARTMENT OF TRANSPORTATION**	**IL140/111 CROSS-SECTIONS**
		DRAWN - ___	REVISED - ___ _____		SCALE: _____ SHEET NO. __ OF ___ SHEETS STA. 490+00.00 TO STA. 490+50.00
	PLOT SCALE = $SCALE$	CHECKED - ___	REVISED - ___ _____		
	PLOT DATE = $DATE$	DATE - _____	REVISED - ___ _____		

FAP RTE.	SECTION	COUNTY	TOTAL SHEETS	SHEET NO.
785	(132-2,3,4, 133-1)RS	MADISON	122	113
		CONTRACT NO. 76B80		
	ILLINOIS	FED. AID PROJECT		

FINAL SURVEY	NOTE BOOK	SURVEYED	BY
		PLOTTED	DATE
		TEMPLATE	
		AREAS	
	NO.	AREAS CHECKED	

ORIGINAL SURVEY	NOTE BOOK	SURVEYED	BY
		PLOTTED	DATE
		TEMPLATE	
		AREAS	
	NO.	AREAS CHECKED	

75 70 65 60 55 50 45 40 35 30 25 20 15 10 5 0 5 10 15 20 25 30 35 40 45 50 55 60 65 70 75

520

515

510



491+50.00

520

515

510

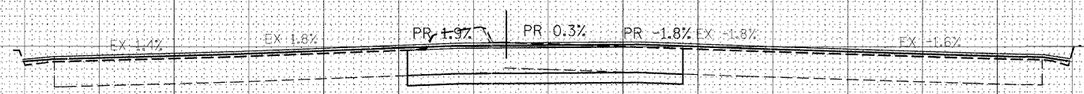

491+00.00

75 70 65 60 55 50 45 40 35 30 25 20 15 10 5 0 5 10 15 20 25 30 35 40 45 50 55 60 65 70 75

FILE NAME = $FILEL$	USER NAME = $USER$	DESIGNED - ___	REVISED - ___ _____
		DRAWN - ___	REVISED - ___ _____
	PLOT SCALE = $SCALE$	CHECKED - ___	REVISED - ___ _____
	PLOT DATE = $DATE$	DATE - _____	REVISED - ___ _____

STATE OF ILLINOIS
DEPARTMENT OF TRANSPORTATION

IL140/111 CROSS-SECTIONS

SCALE: _____ | SHEET NO. __ OF ___ SHEETS | STA. 491+00.00 TO STA. 491+50.00

FAP RTE.	SECTION	COUNTY	TOTAL SHEETS	SHEET NO.
785	(132-2,3,4, 133-1)RS	MADISON	122	114
		CONTRACT NO. 76880		
		ILLINOIS FED. AID PROJECT		

FINAL SURVEY	NOTE BOOK	SURVEYED	PLOTTED	TEMPLATE	AREAS	AREAS CHECKED	NO.	BY	DATE

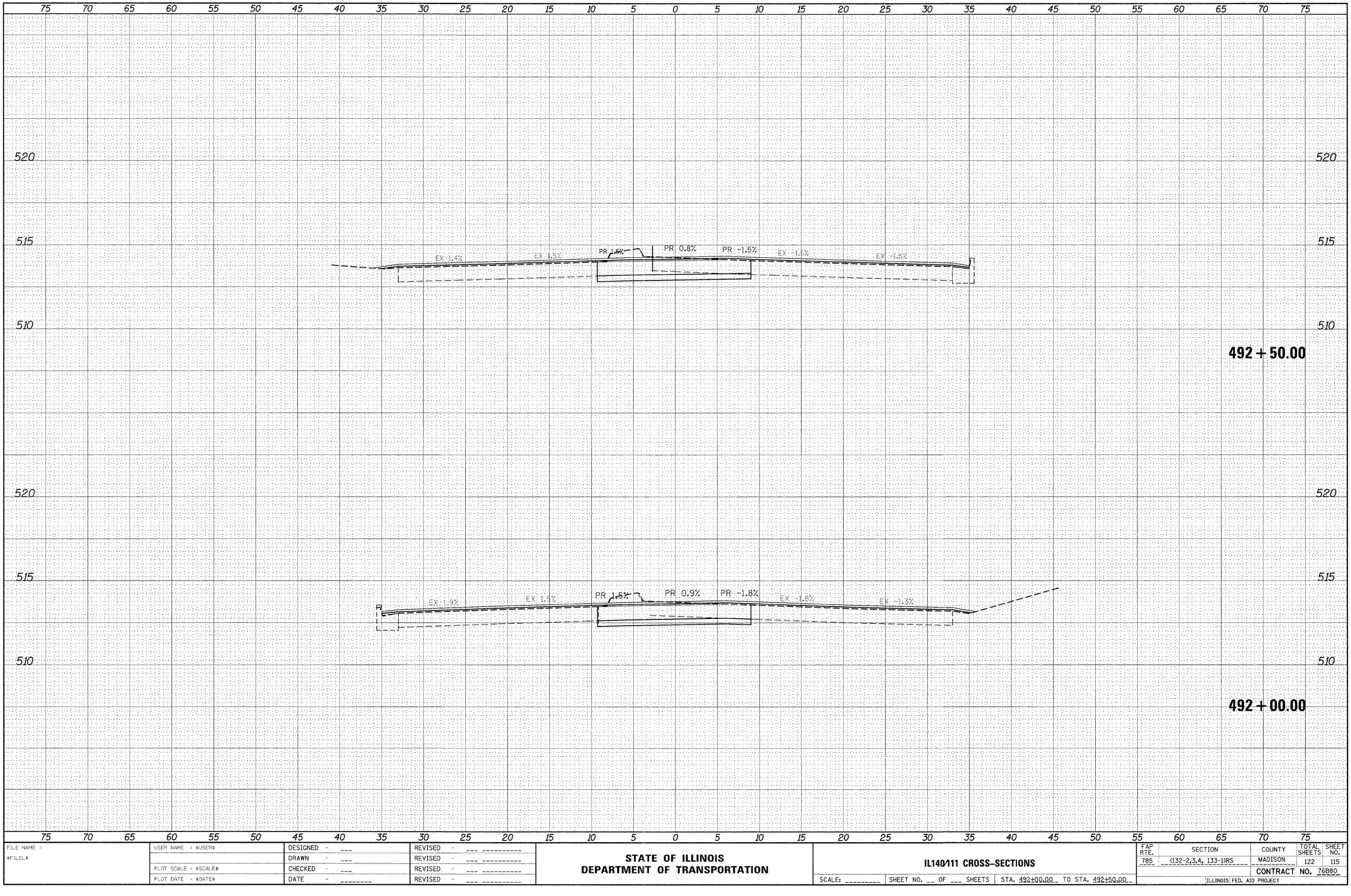

ORIGINAL SURVEY	NOTE BOOK	SURVEYED	PLOTTED	TEMPLATE	AREAS	AREAS CHECKED	NO.	BY	DATE

FILE NAME = $FILEL$	USER NAME = $USER$	DESIGNED - ___	REVISED - ___ _____	**STATE OF ILLINOIS DEPARTMENT OF TRANSPORTATION**
		DRAWN - ___	REVISED - ___ _____	
	PLOT SCALE = $SCALE$	CHECKED - ___	REVISED - ___ _____	
	PLOT DATE = $DATE$	DATE - _____	REVISED - ___ _____	

IL140111 CROSS-SECTIONS

SCALE: _____ | SHEET NO. __ OF ___ SHEETS | STA. 492+00.00 TO STA. 492+50.00

FAP RTE.	SECTION	COUNTY	TOTAL SHEETS	SHEET NO.
785	(132-2,3,4, 133-1)RS	MADISON	122	115
		CONTRACT NO. 76B80		
		ILLINOIS FED. AID PROJECT		

FINAL SURVEY	NOTE BOOK	NO.
SURVEYED		
PLOTTED		
TEMPLATE		
AREAS		
AREAS CHECKED		

BY	DATE

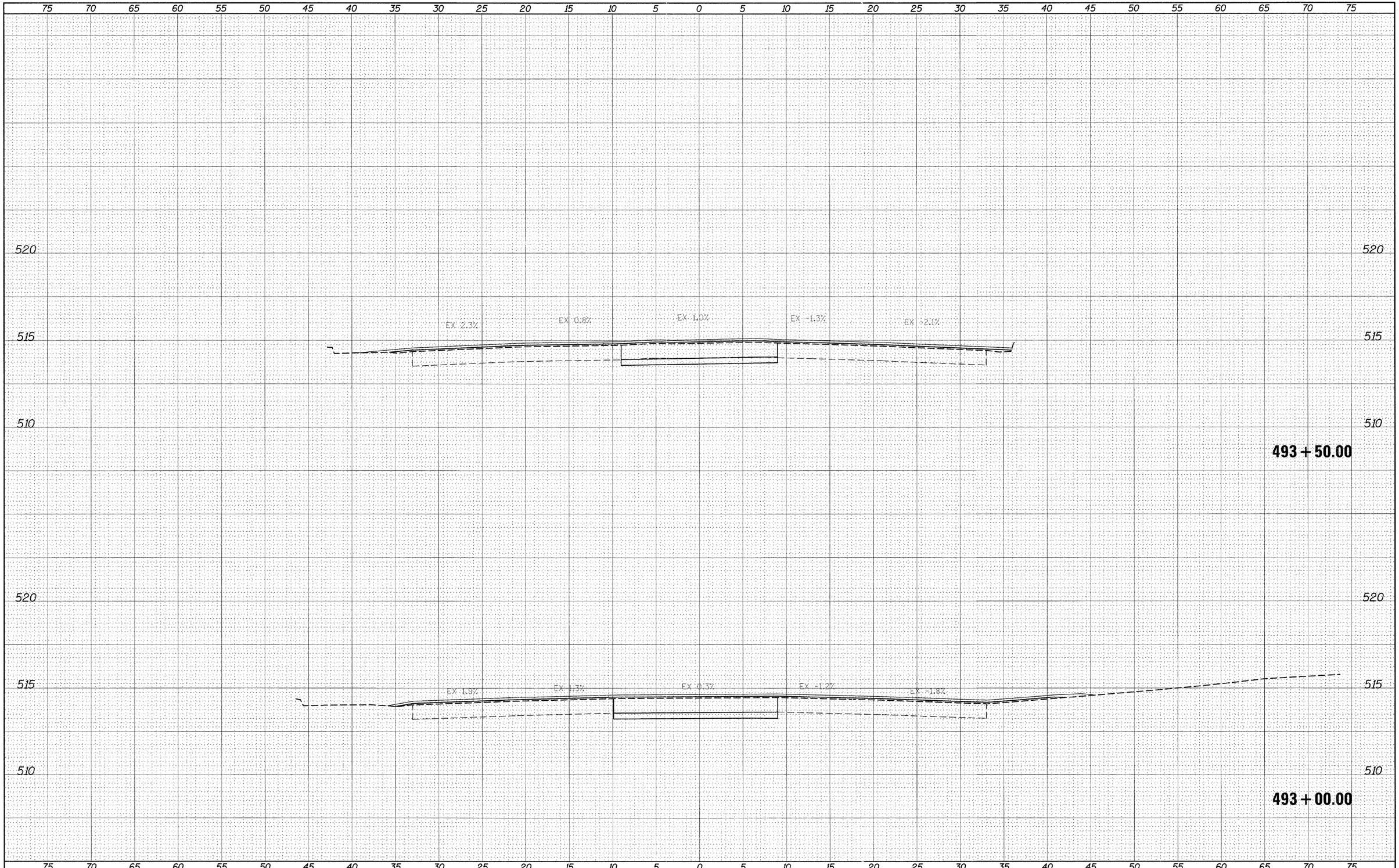

ORIGINAL SURVEY	NOTE BOOK	NO.
SURVEYED		
PLOTTED		
TEMPLATE		
AREAS		
AREAS CHECKED		

BY	DATE

FILE NAME = *FILE1*	USER NAME = $USER$	DESIGNED - ___	REVISED - ___ _____	STATE OF ILLINOIS DEPARTMENT OF TRANSPORTATION
		DRAWN - ___	REVISED - ___ _____	
	PLOT SCALE = $SCALE$	CHECKED - ___	REVISED - ___ _____	
	PLOT DATE = $DATE$	DATE - _____	REVISED - ___ _____	

IL140111 CROSS-SECTIONS

SCALE: _____ | SHEET NO. __ OF ___ SHEETS | STA. 493+00.00 TO STA. 493+50.00

FAP RTE.	SECTION	COUNTY	TOTAL SHEETS	SHEET NO.
785	(132-2,3,4, 133-1)RS	MADISON	122	116
		CONTRACT NO. 76880		
		ILLINOIS FED. AID PROJECT		

FINAL SURVEY	NOTE BOOK	NO.
SURVEYED		DATE
PLOTTED		BY
TEMPLATE		
AREAS		
AREAS CHECKED		

75 70 65 60 55 50 45 40 35 30 25 20 15 10 5 0 5 10 15 20 25 30 35 40 45 50 55 60 65 70 75

520
515
510



494 + 50.00

ORIGINAL SURVEY	NOTE BOOK	NO.
SURVEYED		DATE
PLOTTED		BY
TEMPLATE		
AREAS		
AREAS CHECKED		

520
515
510

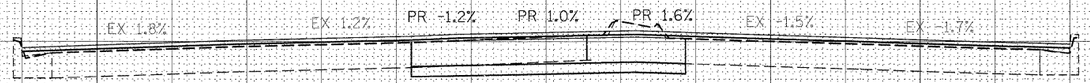

494 + 00.00

75 70 65 60 55 50 45 40 35 30 25 20 15 10 5 0 5 10 15 20 25 30 35 40 45 50 55 60 65 70 75

FILE NAME = $FILEL$	USER NAME = $USER$	DESIGNED - ___	REVISED - ___
		DRAWN - ___	REVISED - ___
	PLOT SCALE = $SCALE$	CHECKED - ___	REVISED - ___
	PLOT DATE = $DATE$	DATE - _____	REVISED - ___

STATE OF ILLINOIS
DEPARTMENT OF TRANSPORTATION

IL140/111 CROSS-SECTIONS

SCALE: _____ | SHEET NO. __ OF ___ SHEETS | STA. 494+00.00 TO STA. 494+50.00

FAP RTE.	SECTION	COUNTY	TOTAL SHEETS	SHEET NO.
785	(132-2,3,4, 133-1)RS	MADISON	122	117
		CONTRACT NO. 76880		
		ILLINOIS FED. AID PROJECT		

FINAL SURVEY	BY	DATE
SURVEYED		
PLOTTED		
NOTE BOOK	TEMPLATE	
NO.	AREAS	
	AREAS CHECKED	

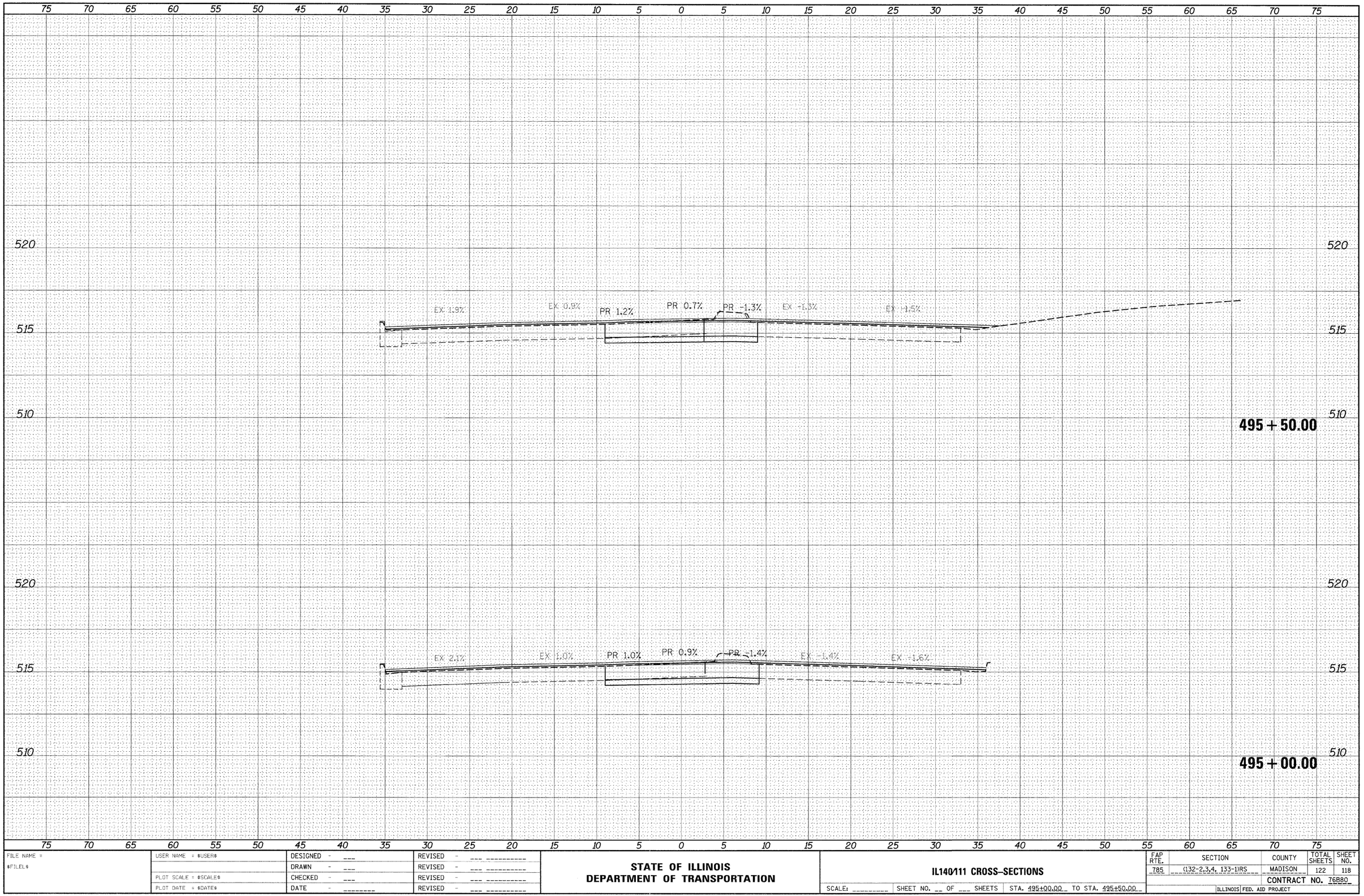

ORIGINAL SURVEY	BY	DATE
SURVEYED		
PLOTTED		
NOTE BOOK	TEMPLATE	
NO.	AREAS	
	AREAS CHECKED	

FILE NAME = $FILE1$	USER NAME = $USER$	DESIGNED - ___	REVISED - ___	STATE OF ILLINOIS DEPARTMENT OF TRANSPORTATION	IL140/111 CROSS-SECTIONS
		DRAWN - ___	REVISED - ___		
	PLOT SCALE = $SCALE$	CHECKED - ___	REVISED - ___		SCALE: _____ SHEET NO. __ OF ___ SHEETS STA. 495+00.00 TO STA. 495+50.00
	PLOT DATE = $DATE$	DATE - _____	REVISED - ___		

FAP RTE.	SECTION	COUNTY	TOTAL SHEETS	SHEET NO.
785	(132-2,3,4, 133-1)RS	MADISON	122	118
		CONTRACT NO. 76880		
		ILLINOIS FED. AID PROJECT		

FINAL SURVEY	BY	DATE
SURVEYED		
PLOTTED		
TEMPLATE		
NOTE BOOK		
AREAS		
NO.	AREAS CHECKED	

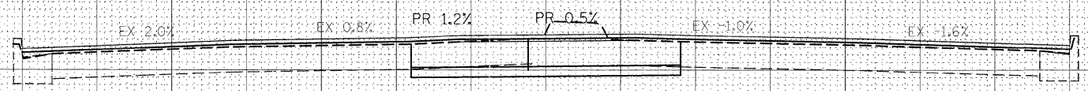

520
515
510

496 + 50.00

ORIGINAL SURVEY	BY	DATE
SURVEYED		
PLOTTED		
TEMPLATE		
NOTE BOOK		
AREAS		
NO.	AREAS CHECKED	

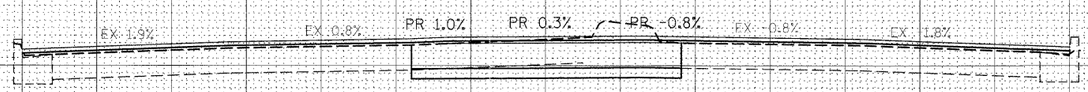

520
515
510

496 + 00.00

FILE NAME =	USER NAME = $USER$	DESIGNED -	REVISED -
$FILE1$		DRAWN -	REVISED -
	PLOT SCALE = $SCALE$	CHECKED -	REVISED -
	PLOT DATE = $DATE$	DATE -	REVISED -

STATE OF ILLINOIS
DEPARTMENT OF TRANSPORTATION

IL140/111 CROSS-SECTIONS

SCALE: _____ | SHEET NO. __ OF ___ SHEETS | STA. 496+00.00 | TO STA. 496+50.00

FAP RTE.	SECTION	COUNTY	TOTAL SHEETS	SHEET NO.
785	(132-2,3,4, 133-1)RS	MADISON	122	119
		CONTRACT NO. 76B80		
	ILLINOIS	FED. AID PROJECT		

FINAL SURVEY	BY	DATE
SURVEYED		
PLOTTED		
NOTE BOOK	TEMPLATE	
	AREAS	
NO.	AREAS CHECKED	

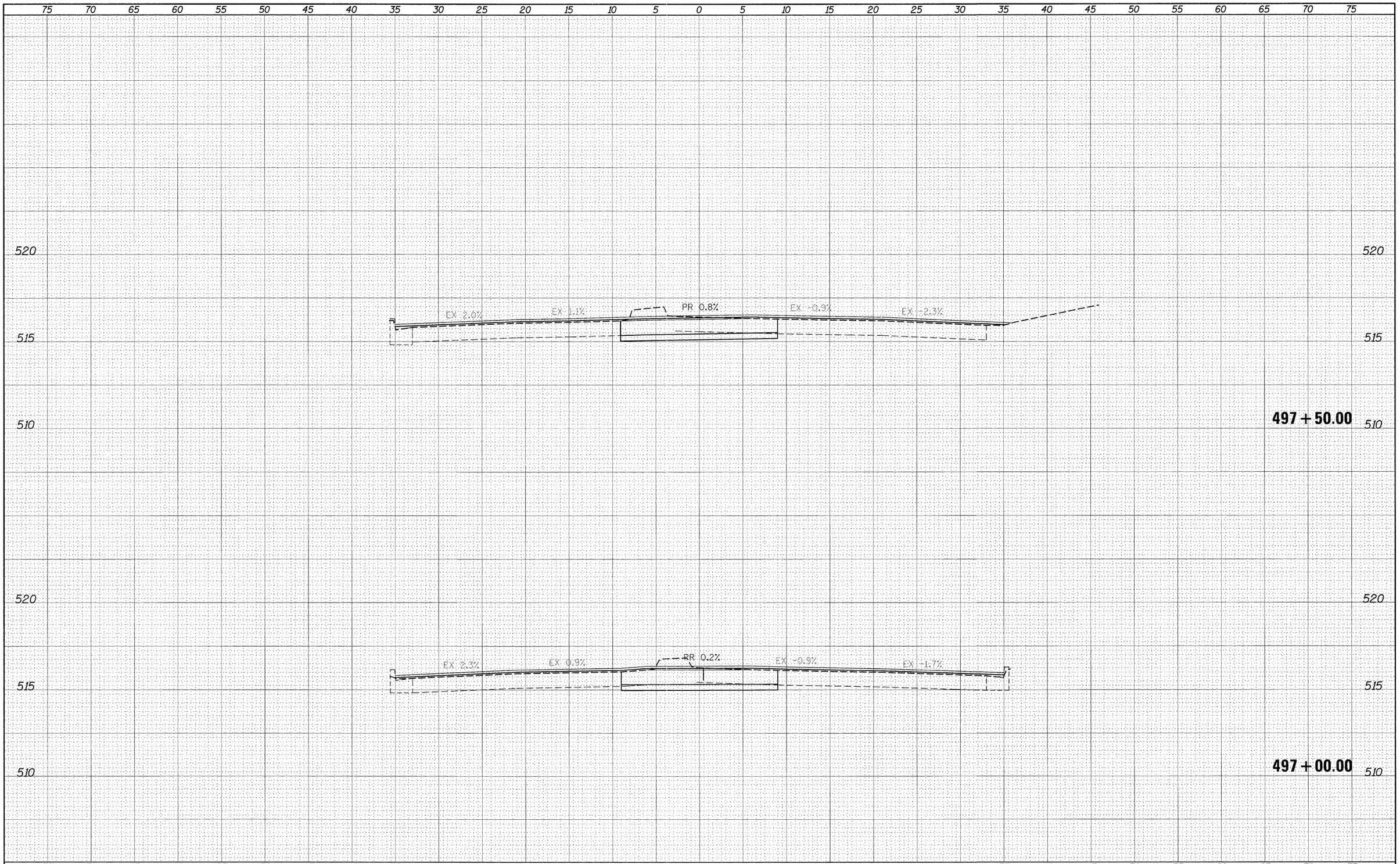

ORIGINAL SURVEY	BY	DATE
SURVEYED		
PLOTTED		
NOTE BOOK	TEMPLATE	
	AREAS	
NO.	AREAS CHECKED	

FILE NAME = $FILEL$	USER NAME = $USER$	DESIGNED - ___	REVISED - ___	STATE OF ILLINOIS DEPARTMENT OF TRANSPORTATION	IL140/111 CROSS-SECTIONS
		DRAWN - ___	REVISED - ___		
	PLOT SCALE = $SCALE$	CHECKED - ___	REVISED - ___		SCALE: _____ SHEET NO. __ OF ___ SHEETS STA. 497+00.00 TO STA. 497+50.00
	PLOT DATE = $DATE$	DATE - _____	REVISED - ___		

FAP RTE.	SECTION	COUNTY	TOTAL SHEETS	SHEET NO.
785	(132-2,3,4, 133-1)RS	MADISON	122	120
		CONTRACT NO. 76B80		
ILLINOIS FED. AID PROJECT				

FINAL SURVEY	BY	DATE
SURVEYED		
PLOTTED		
TEMPLATE		
NOTE BOOK		
AREAS		
AREAS CHECKED		
NO.		

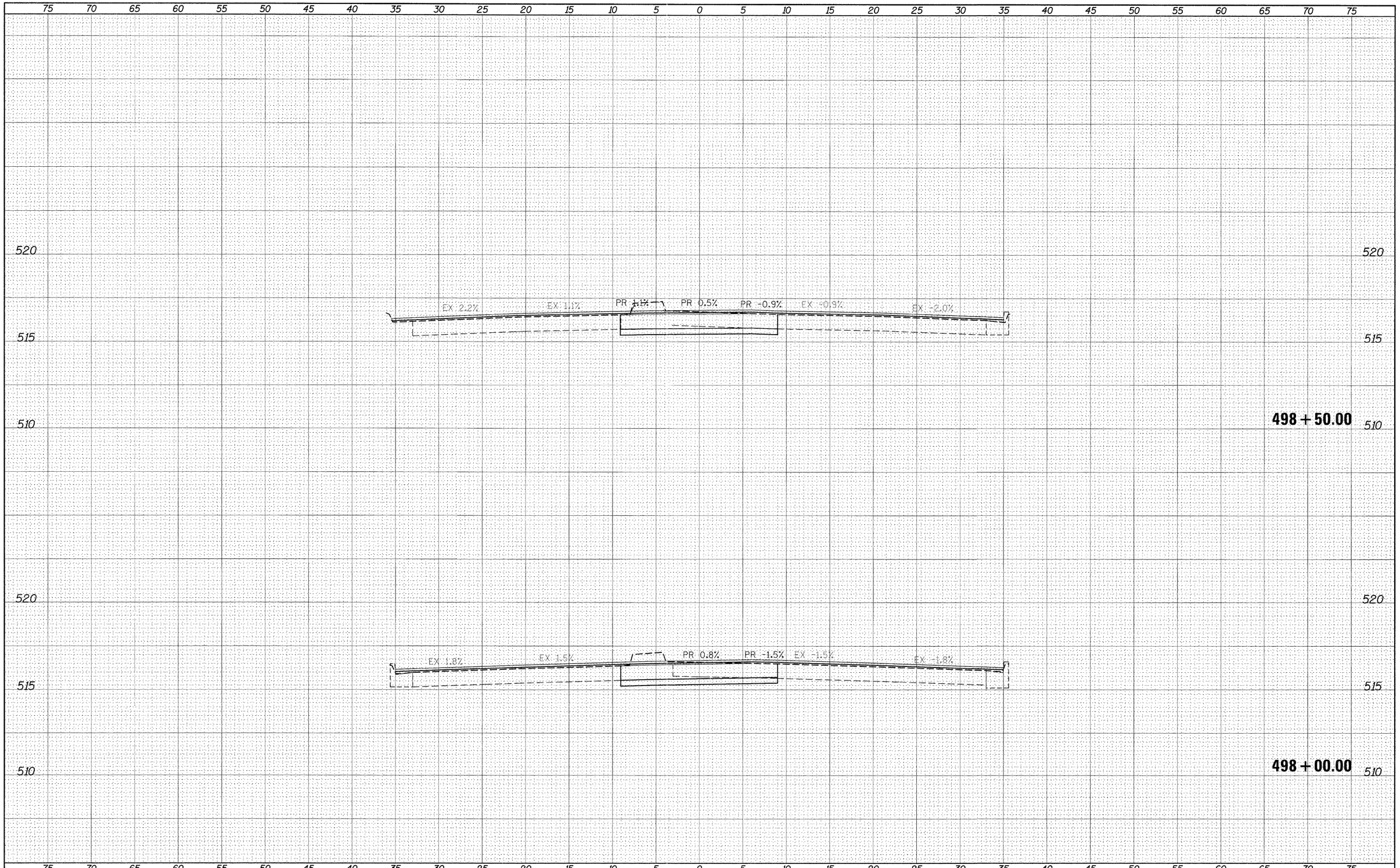

ORIGINAL SURVEY	BY	DATE
SURVEYED		
PLOTTED		
TEMPLATE		
NOTE BOOK		
AREAS		
AREAS CHECKED		
NO.		

FILE NAME = ®FILE®	USER NAME = ®USER®	DESIGNED - ___	REVISED - ___ _____	**STATE OF ILLINOIS DEPARTMENT OF TRANSPORTATION**	**IL140/111 CROSS-SECTIONS**
		DRAWN - ___	REVISED - ___ _____		SCALE: _____ SHEET NO. __ OF ___ SHEETS STA. 498+00.00 TO STA. 498+50.00
	PLOT SCALE = ®SCALE®	CHECKED - ___	REVISED - ___ _____		
	PLOT DATE = ®DATE®	DATE - _____	REVISED - ___ _____		

FAP RTE.	SECTION	COUNTY	TOTAL SHEETS	SHEET NO.
785	(132-2,3,4, 133-1)RS	MADISON	122	121
		CONTRACT NO. 76880		
		ILLINOIS FED. AID PROJECT		

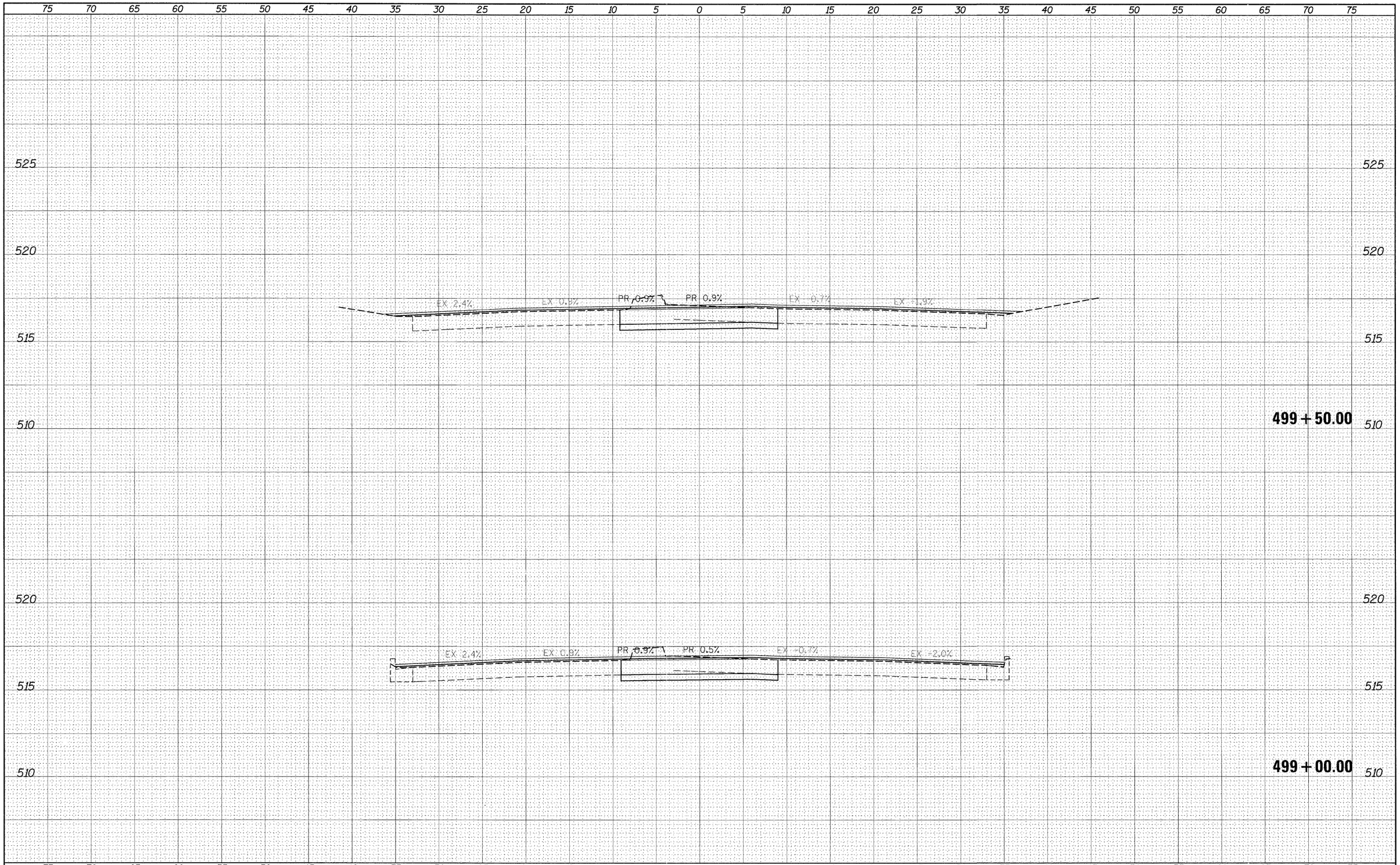

FINAL SURVEY
NOTE BOOK NO.
SURVEYED
PLOTTED
TEMPLATE
AREAS
AREAS CHECKED
BY
DATE

ORIGINAL SURVEY
NOTE BOOK NO.
SURVEYED
PLOTTED
TEMPLATE
AREAS
AREAS CHECKED
BY
DATE

FILE NAME = $FILEL$	USER NAME = $USER$	DESIGNED - ___	REVISED - ___
		DRAWN - ___	REVISED - ___
	PLOT SCALE = $SCALE$	CHECKED - ___	REVISED - ___
	PLOT DATE = $DATE$	DATE - ___	REVISED - ___

STATE OF ILLINOIS
DEPARTMENT OF TRANSPORTATION

IL140/111 CROSS-SECTIONS

SCALE: ___ SHEET NO. __ OF ___ SHEETS STA. 499+00.00 TO STA. 499+50.00

FAP RTE.	SECTION	COUNTY	TOTAL SHEETS	SHEET NO.
785	(132-2,3,4, 133-1)RS		122	122

CONTRACT NO. 76B80

ILLINOIS FED. AID PROJECT