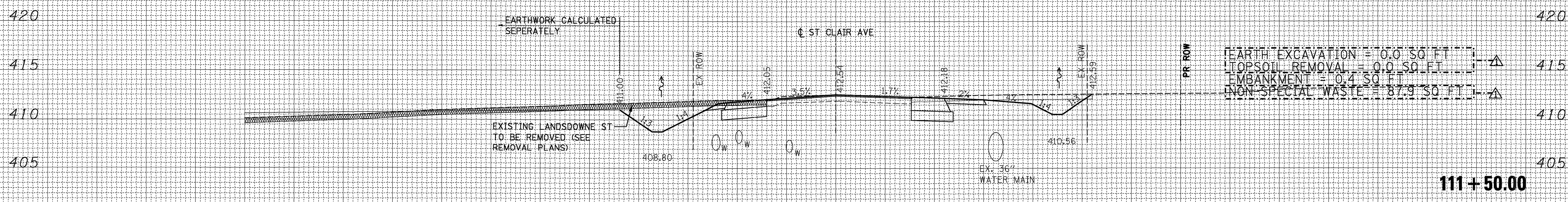
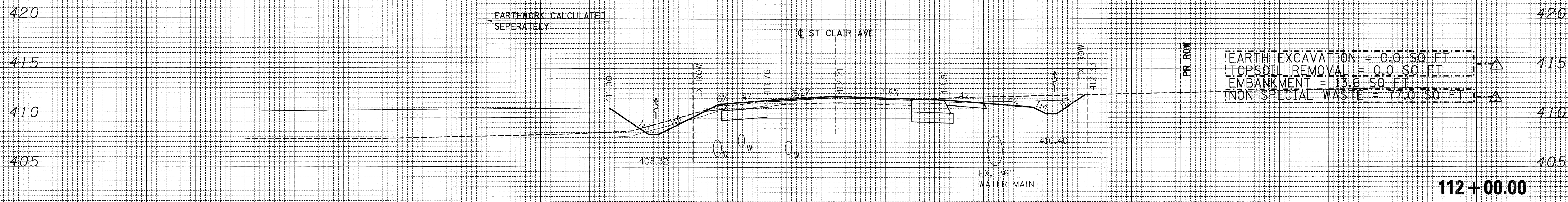
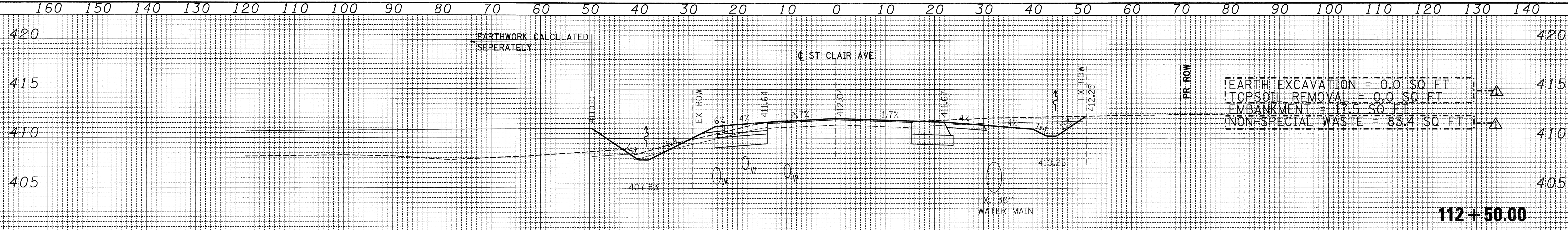


DATE	
BY	
SURVEYED	
PLOTTED	
NOTE BOOK	
AREAS CHECKED	
NO.	

DATE	
BY	
SURVEYED	
PLOTTED	
NOTE BOOK	
AREAS CHECKED	
NO.	



FILE NAME =	USER NAME = #USER*	DESIGNED - JB	REVISED - 01/06/2012 JB	<b>STATE OF ILLINOIS</b> <b>DEPARTMENT OF TRANSPORTATION</b>	<b>CROSS SECTIONS</b>		F.A. RTE. 998 SECTION 82-2-1K COUNTY ST CLAIR TOTAL SHEETS 353 SHEET NO. 329 CONTRACT NO. 76E06 ILLINOIS FED. AID PROJECT	
#FILEL#	PLOT SCALE = \$SCALE*	DRAWN - AG	REVISD -		<b>ST. CLAIR AVE</b>			
	PLOT DATE = \$DATE*	CHECKED - JB	REVISD -		SCALE:	SHEET NO. OF SHEETS		STA. 111+50.00 TO STA. 112+50.00
		DATE - 10/21/11	REVISD -					