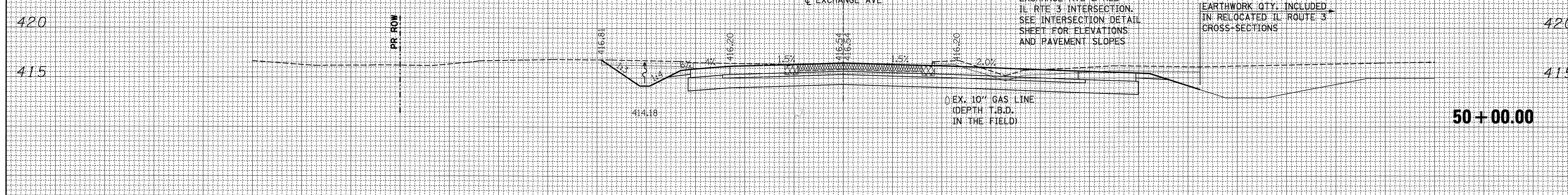


160 150 140 130 120 110 100 90 80 70 60 50 40 30 20 10 0 10 20 30 40 50 60 70 80 90 100 110 120 130 140

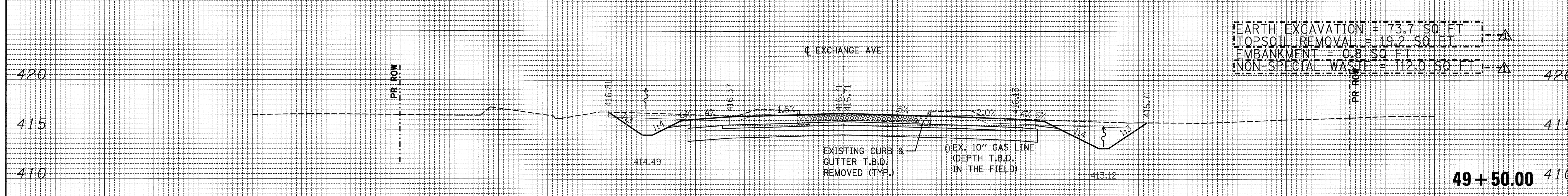
EARTH EXCAVATION = 202.8 SQ. FT.
 TOPSOIL REMOVAL = 35.8 SQ. FT.
 EMBANKMENT = 0.4 SQ. FT.

DATE	
BY	
SURVEYED	
PLOTTED	
TEMPLATE	
NOTE BOOK	
AREAS CHECKED	
NO.	



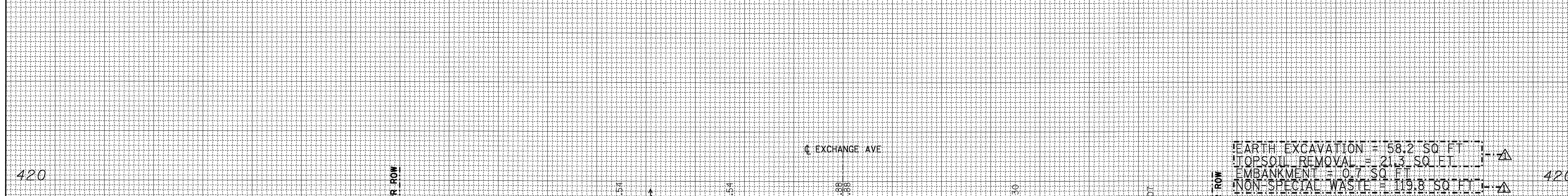
50+00.00

DATE	
BY	
SURVEYED	
PLOTTED	
TEMPLATE	
NOTE BOOK	
AREAS CHECKED	
NO.	



49+50.00

EARTH EXCAVATION = 58.2 SQ. FT.
 TOPSOIL REMOVAL = 21.3 SQ. FT.
 EMBANKMENT = 0.7 SQ. FT.
 NON-SPECIAL WASTE = 119.8 SQ. FT.



49+00.00

160 150 140 130 120 110 100 90 80 70 60 50 40 30 20 10 0 10 20 30 40 50 60 70 80 90 100 110 120 130 140

FILE NAME =
 #FILEL#

USER NAME = #USER#
 DESIGNED - JB
 DRAWN - AG
 CHECKED - JB
 DATE - 10/21/11

REVISIONS
 01/06/2012 JB
 REVISIONS
 REVISIONS
 REVISIONS

STATE OF ILLINOIS
 DEPARTMENT OF TRANSPORTATION

CROSS SECTIONS
 EXCHANGE AVE

SCALE: SHEET NO. OF SHEETS STA. 49+00.00 TO STA. 50+00.00

F.A. RTE.	SECTION	COUNTY	TOTAL SHEETS	SHEET NO.
998	82-2-1K	ST. CLAIR	353	350
CONTRACT NO. 76E06				
ILLINOIS FED. AID PROJECT				