

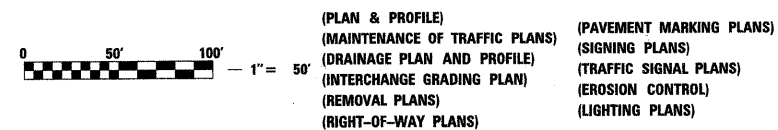
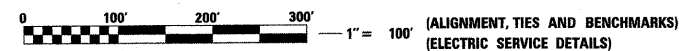


**INDEX OF SHEETS**

- 1 COVER SHEET
- 2 SIGNATURE SHEET & HIGHWAY STANDARDS
- 3 MIXTURE REQUIREMENTS & LIFT DIAGRAMS
- 4 GENERAL NOTES & COMMITMENTS
- 5-20 SUMMARY OF QUANTITIES
- 21-22 STATUS OF UTILITIES TO BE ADJUSTED
- 23-48 TYPICAL SECTIONS
- 49-82 SCHEDULE OF QUANTITIES
- 83-84 SITE PLAN
- 85-93 ALIGNMENT, TIES, & BENCHMARKS
- 94-103 ROADWAY PLAN AND PROFILE - I-57
- 104-107 ROADWAY PLAN AND PROFILE - IL 13
- 108-121 ROADWAY PLAN AND PROFILE - RAMPS
- 122 ROADWAY PLAN AND PROFILE - BITTLE
- 123-135 HILL VIEW WAY PLANS
- 136-283 CONSTRUCTION STAGING AND MAINTENANCE OF TRAFFIC
- 284-301 EROSION CONTROL PLANS
- 302-311 DRAINAGE PLAN AND PROFILE - I-57
- 312-315 DRAINAGE PLAN AND PROFILE - IL 13
- 316-329 DRAINAGE PLAN AND PROFILE - RAMPS
- 330 DRAINAGE PLAN AND PROFILE - BITTLE
- 331-336 INTERCHANGE GRADING PLANS
- 337-338 RIGHT-OF-WAY PLANS
- 339-357 REMOVAL PLANS
- 358-362 CONSTRUCTION DETAILS
- 363-382 ROADWAY & INTERSECTION DETAILS
- 383-384 PCC JOINTING PLANS
- 385-394 SUPERELEVATION DETAILS
- 395-412 PAVEMENT MARKING PLANS
- 413-535 SIGNING PLANS
- 536 ELECTRIC SERVICE INSTALLATION DETAILS
- 537-541 TRAFFIC SIGNAL PLANS
- 542-585 LIGHTING PLANS
- 586-660 STRUCTURE PLANS - I-57 OVER IL 13 - S.N. 100-0088 (NB) & S.N. 100-0089 (SB)
- 661-683 STRUCTURE PLANS - RAMP I OVER RAMP D - S.N. 100-0097
- 684-716 STRUCTURE PLANS - RAMP J OVER RAMP A - S.N. 100-0098
- 717-726 DISTRICT DETAILS
- 727-740 MISCELLANEOUS DETAILS
- 741-762 CULVERT PROFILES
- 763-843 CROSS SECTIONS - I-57
- 844-875 CROSS SECTIONS - IL 13
- 876-964 CROSS SECTIONS - RAMPS
- 965-968 CROSS SECTIONS - BITTLE



FULL SIZE PLANS HAVE BEEN PREPARED USING STANDARD ENGINEERING SCALES. REDUCED SIZED PLANS WILL NOT CONFORM TO STANDARD SCALES. IN MAKING MEASUREMENTS ON REDUCED PLANS, THE ABOVE SCALES MAY BE USED.

TOWNSHIP: W. MARION

J.U.L.I.E.  
JOINT UTILITY LOCATION INFORMATION FOR EXCAVATION  
1-800-892-0123  
OR 811

PROJECT ENGINEER: SUSAN POE (618)351-5213  
CONTRACT NO. 78182

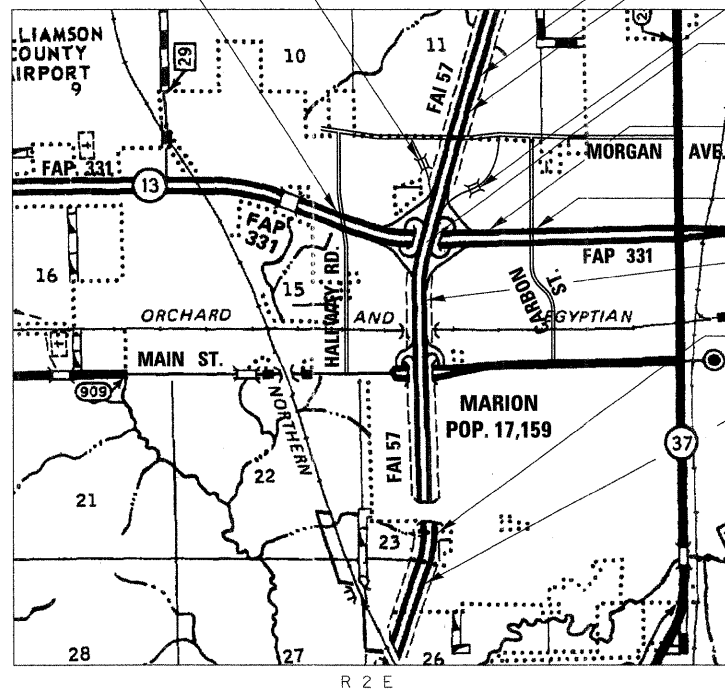
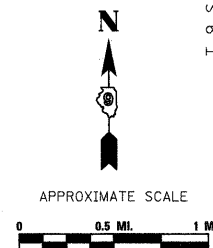
STATE OF ILLINOIS  
DEPARTMENT OF TRANSPORTATION  
DIVISION OF HIGHWAYS

**PROPOSED  
HIGHWAY PLANS**

**FAI ROUTE 57 (I-57) & FAP 331 (IL 13)  
SECTION (X1-6-2)HBK-2, HB-1,2; (1X-1)R-1  
PROJECT ACNHI-ACNHF-0005(871)  
WILLIAMSON COUNTY**

STATE JOB NO. C-99-037-10

PROPOSED S.N. 100-0097  
PROJECT BEGINS  
STA. 1798+50.00 FAP 331



PROJECT BEGINS  
STA. 403+50.00 FAI 57

STATION EQUATION FAI 57  
STA. 419+77.93 BK=  
STA. 1461+04.83 AH

PROPOSED S.N. 100-0098

PROPOSED S.N. 100-0088 (NB)  
PROPOSED S.N. 100-0089 (SB)  
EXISTING S.N. 100-0008 (NB)  
EXISTING S.N. 100-0009 (SB)

STATION EQUATION FAP 331  
STA. 1830+11.87 BK=  
STA. 830+00.00 AH

PROJECT ENDS  
STA. 840+15.82 FAP 331

STATION EQUATION FAI 57  
STA. 1510+12.28 BK=  
STA. 1510+06.21 AH

STATION EQUATION FAI 57  
STA. 1572+91.61 BK=  
STA. 0+00.00 AH

PROJECT ENDS  
STA. 1+00.79 FAI 57

FAI 57:	GROSS LENGTH OF PROJECT	=	12,921.57 FEET	=	2.45 MILES
	NET LENGTH OF PROJECT	=	9,991.57 FEET	=	1.89 MILES
FAP 331:	GROSS LENGTH OF PROJECT	=	4,177.69 FEET	=	0.79 MILES
	NET LENGTH OF PROJECT	=	4,177.69 FEET	=	0.79 MILES

TRAFFIC DATA	CONSTRUCTION ADT (2014)	DESIGN ADT (2034)	% TRUCKS
I-57 (FAI 57)	53,000	65,000	25%
IL 13 (FAP 331)	41,000	54,000	5%

SEAL  
SIGNATURE: *[Signature]*  
DATE SIGNED: 10/14/11  
LICENSE EXPIRATION DATE: 11/14/11  
THIS SEAL APPLIES TO SHEETS: 123 - 135

SEAL  
SIGNATURE: *[Signature]*  
DATE SIGNED: 10/03/2011  
LICENSE EXPIRATION DATE: 11/30/2011  
THIS SEAL APPLIES TO SHEETS: 1 - 122  
136 - 541  
586 - 968

F.A. RTE.	SECTION	COUNTY	TOTAL SHEETS	SHEET NO.
•	(X1-6-2)HBK-2, HB-1,2; (1X-1)R-1	WILLIAMSON	968	1
FED. ROAD DIST. NO.		ILLINOIS	CONTRACT NO. 78182	
• F.A.I. 57 AND F.A.P. 331				

D-99-039-10



LOCATION OF SECTION INDICATED THUS: - [shaded box] -

STATE OF ILLINOIS  
DEPARTMENT OF TRANSPORTATION  
DIVISION OF HIGHWAYS

SUBMITTED Oct 14, 20 11

*[Signature]*  
DEPUTY DIRECTOR OF HIGHWAYS, REGION ENGINEER

December 9 20 11  
*[Signature]*  
acting ENGINEER OF DESIGN AND ENVIRONMENT

December 9 20 11  
*[Signature]*  
DIRECTOR OF HIGHWAYS, CHIEF ENGINEER

**PRINTED BY THE AUTHORITY  
OF THE STATE OF ILLINOIS**